

+NOTICE!!

These documents have been scanned!

Do not place un-scanned documents beneath this notice!

Do not remove this notice from this file!

GPO Jacket No. 560-102
Print Order 61540
Rise Business Services, LLC
Job=AZ15 8/2/2019



Box Number= AZ15196



Claim Begin-End: AMC294702-AMC294827

1 Initial Receipt



AZ15196-6

AMC294310-AMC295242

UNITED STATES
DEPARTMENT OF THE INTERIOR
BUREAU OF LAND MANAGEMENT

RECEIPT AND ACCOUNTING ADVICE

NO. 2024582

WG/AZ

08/25/94

Subject: CLAIM MAINTENANCE FEE 1995 (500)

2 45 13

OK
50,000.00

Applicant:

CYPRUS AMAX MINERALS CO.
BOX 3299
ENGLEWOOD CO. 80155

Remitter: SAME CK. # 01798114
303-643-5000

Assignor:

LEASE MANAGEMENT DATA NEW UPDATE PAYMENT

ORIGINAL SERIAL NO.	ASG.	TYPE	ST.	CTY.	FUND SYMBOL	ACRES/UNITS	RATE
AMC 48328, ET AL							

AMOUNT	ANV. DATE	EXP. DATE	BILL CYC.	S/C	DISTRICT	NEXT BILL	MISC. DATA	U of M	ACTUAL UNITS

ASSIGNMENT SERIAL NO.	ASG.	TYPE	ST.	CTY.	FUND SYMBOL	ACRES/UNITS	RATE

AMOUNT	ANV. DATE	EXP. DATE	BILL CYC.	S/C	DISTRICT	NEXT BILL	MISC. DATA	U of M	ACTUAL UNITS

APPLY REMITTANCE

ACTION	FUND SYMBOL	CTY.	AMOUNT
FILING FEE	48244-289		46
RENTAL	48290-327		38
	294310-315		6
UNEARNED	294702-746		45
REFUND	294747-792		46
TOTAL	294793-827		35
AMOUNT DUE	325261-272		12

Remarks: 48328-48369 42
48370-48400 31
48023-48037 15
48038-48083 46
48084-48107 24
48130-48151 22
48152-48197 46
BY: 48198-48243 DATE: 46

Lease in Escrow?
 KGS?
 Auto Escalates?
 Auto Renew?

Of Interest?
Operating Rights?
Operator
Bond Filed?

FOR MMS USE ONLY 500

BILLEE NUMBER
OCS SECTION CODE
FOREST REFUGE

NOTICE!!

These documents have been scanned!

Do not place un-scanned documents beneath this notice!

Do not remove this notice from this file!

GPO Jacket No. 560-102
Print Order 61540
Rise Business Services, LLC
Job=AZ15 8/2/2019



Box Number= AZ15196



Claim Begin-End: AMC294702-AMC294827

2 Correspondence



AZ15196-6

AMC294310-AMC295242

**NO
DOCUMENTS
FOUND**

NO DOCUMENTS FOUND
NO DOCUMENTS FOUND

NOTICE!!

These documents have been scanned!

Do not place un-scanned documents beneath this notice!

Do not remove this notice from this file!

GPO Jacket No. 560-102
Print Order 61540
Rise Business Services, LLC
Job=AZ15 8/2/2019



Box Number= AZ15196



Claim Begin-End: AMC294702-AMC294827

3 Transfers



AZ15196-6

AMC294310-AMC295242

**NO
DOCUMENTS
FOUND**

NO DOCUMENTS FOUND
NO DOCUMENTS FOUND

NOTICE!!

These documents have been scanned!

Do not place un-scanned documents beneath this notice!

Do not remove this notice from this file!

GPO Jacket No. 560-102
Print Order 61540
Rise Business Services, LLC
Job=AZ15 8/2/2019



Box Number= AZ15196



Claim Begin-End: AMC294702-AMC294827

4 Annual Filings



AZ15196-6

AMC294310-AMC295242



**CYPRUS AMAX
MINERALS COMPANY**

Cyprus Amax Minerals Company
9100 East Mineral Circle
Post Office Box 3299
Englewood, Colorado 80155-3299
(303) 643-5000

48023 -
294310 -
294702 -
225261 -

Certified Mail

August 3, 1998

U.S. Department of the Interior
Bureau of Land Management
222 North Central Avenue
Phoenix, Arizona 85004-2203

**Maintenance Fees for Unpatented Mining Claims
Cyprus Christmas Mine Corporation**

Gentlemen:

Pursuant to 43 CFR § 3833.1-5, as amended, Cyprus Christmas Mine Corporation desires to retain/maintain the 500 unpatented lode mining claims and mill sites which are listed on the attached Exhibit A. Also, enclosed is our check in the amount of \$50,000.00 (\$100.00 per claim) to cover the required maintenance fees necessary to retain/maintain the claims through the period ending 12:00 noon on September 1, 1999.

Please acknowledge receipt by dating and signing where indicated below and return one (1) copy of this letter, together with a date and time stamped copy of Exhibit A, to the attention of the **Land Management Department** at the above letterhead address.

Should you have any questions, please contact me at (303) 643-5832. Thank you for your assistance.

Yours truly,

Alice L. Evans
Land Administrator

Enclosures

RECEIVED
BUREAU OF
LAND MANAGEMENT
Aug 5 10 39 AM '98
STATE OF ARIZONA
PHOENIX OFFICE

RECEIVED AND ACKNOWLEDGED THIS 5 DAY OF AUGUST, 1998
BY: Jind M. Creadon
TITLE: Accts. Pch.

500

EXHIBIT "A"

Attached to and made a part of that certain letter dated the 3 day of August, 1998, covering the following described unpatented mining claims located in the Counties of Gila and Pinal, State of Arizona, to wit:

NAME OF CLAIM	ORIGINAL RECORDATION		AMENDED RECORDATION		BLM SERIAL NO.
	BOOK	PAGE	BOOK	PAGE	
TAILING MILL SITE NO. 1	290	396			A MC 48023
TAILING MILL SITE NO. 2	290	397			A MC 48024
TAILING MILL SITE NO. 3	290	398			A MC 48025
TAILING MILL SITE NO. 4	290	399			A MC 48026
TAILING MILL SITE NO. 5	290	400			A MC 48027
TAILING MILL SITE NO. 6	290	401			A MC 48028
TAILING MILL SITE NO. 7	290	402			A MC 48029
TAILING MILL SITE NO. 8	290	403			A MC 48030
TAILING MILL SITE NO. 9	290	404			A MC 48031
TAILING MILL SITE NO. 10	290	405			A MC 48032
TAILING MILL SITE NO. 11	290	406			A MC 48033
TAILING MILL SITE NO. 12	290	407			A MC 48034
TAILING MILL SITE NO. 13	290	408			A MC 48035
TAILING MILL SITE NO. 14	290	409			A MC 48036
TAILING MILL SITE NO. 15	290	410			A MC 48037
TAILING MILL SITE NO. 16	290	411			A MC 48038
TAILING MILL SITE NO. 17	290	412			A MC 48039
TAILING MILL SITE NO. 18	290	413			A MC 48040
TAILING MILL SITE NO. 19	290	414			A MC 48041
TAILING MILL SITE NO. 20	290	415			A MC 48042
TAILING MILL SITE NO. 21	290	416			A MC 48043
TAILING MILL SITE NO. 22	290	417			A MC 48044
TAILING MILL SITE NO. 23	290	418			A MC 48045
TAILING MILL SITE NO. 24	290	419			A MC 48046
TAILING MILL SITE NO. 25	290	420			A MC 48047
TAILING MILL SITE NO. 26	290	421			A MC 48048
TAILING MILL SITE NO. 27	290	422			A MC 48049
TAILING MILL SITE NO. 28	290	423			A MC 48050
TAILING MILL SITE NO. 29	290	424			A MC 48051
TAILING MILL SITE NO. 30	290	425			A MC 48052
TAILING MILL SITE NO. 31	290	426			A MC 48053
TAILING MILL SITE NO. 32	290	427			A MC 48054
TAILING MILL SITE NO. 33	290	428			A MC 48055
TAILING MILL SITE NO. 34	290	429			A MC 48056
TAILING MILL SITE NO. 35	290	430			A MC 48057
TAILING MILL SITE NO. 36	290	431			A MC 48058
TAILING MILL SITE NO. 37	290	432			A MC 48059
TAILING MILL SITE NO. 38	290	433			A MC 48060
TAILING MILL SITE NO. 39	290	434			A MC 48061
TAILING MILL SITE NO. 40	290	435			A MC 48062
TAILING MILL SITE NO. 41	290	436			A MC 48063
TAILING MILL SITE NO. 42	336	871			A MC 48064
XMAS 1	314	955			A MC 48065
XMAS 2	314	956			A MC 48066

BUREAU OF LAND MANAGEMENT
 STATE OF ARIZONA
 PUNISHMENT DIVISION

AUG 5 10 40 AM '98

BUREAU OF LAND MANAGEMENT
 STATE OF ARIZONA

VERIFIED

AUG 12 1998

ENTERED IN COMPUTER
 8/7/98 L

EXHIBIT "A" CONTINUED

<u>NAME OF CLAIM</u>	<u>ORIGINAL RECORDATION BOOK PAGE</u>		<u>AMENDED RECORDATION BOOK PAGE</u>		<u>BLM SERIAL NO.</u>
XMAS 3	314	957			A MC 48067
XMAS 4	314	958			A MC 48068
XMAS 5	314	959			A MC 48069
XMAS 6	314	960			A MC 48070
XMAS 7	314	961			A MC 48071
XMAS 8	314	962			A MC 48072
XMAS 9	314	963			A MC 48073
XMAS 10	314	964			A MC 48074
XMAS 11	314	965			A MC 48075
XMAS 12	314	966			A MC 48076
XMAS 14	314	967			A MC 48077
XMAS 15	314	968			A MC 48078
XMAS 16	314	969			A MC 48079
XMAS 17	314	970			A MC 48080
XMAS 18	314	971			A MC 48081
XMAS 19	314	972			A MC 48082
XMAS 20	314	973			A MC 48083
XMAS 21	314	974			A MC 48084
XMAS 22	314	975			A MC 48085
XMAS 23	314	976			A MC 48086
XMAS 24	314	977			A MC 48087
XMAS 25	314	978			A MC 48088
XMAS 26	314	979			A MC 48089
XMAS 27	314	980			A MC 48090
XMAS 28	314	981			A MC 48091
XMAS 29	314	982			A MC 48092
XMAS 30	314	983			A MC 48093
XMAS 31	314	984			A MC 48094
XMAS 32	314	985			A MC 48095
XMAS 33	314	986			A MC 48096
XMAS 34	314	987			A MC 48097
XMAS 35	314	988			A MC 48098
XMAS 36	314	989			A MC 48099
XMAS 38	314	990			A MC 48100
XMAS 39	314	991			A MC 48101
XMAS 40	314	992			A MC 48102
XMAS 41	314	993			A MC 48103
XMAS 42	314	994			A MC 48104
XMAS 43	314	995			A MC 48105
XMAS 44	314	996			A MC 48106
XMAS 45	314	997			A MC 48107
TITANIUM 1	63	435			A MC 48130
TITANIUM 2	63	436			A MC 48131
TITANIUM 3	63	437			A MC 48132
SQUAW PEAK NO. 2	8	440			A MC 48133
MISSCAL	8	439			A MC 48134

ARIZONA
STATE OFFICE
PHOENIX, ARIZONA

Aug 5 10 50 AM '98
14 354

RECEIVED
LAND MANAGEMENT
BUREAU

VERIFIED

Page 2 AUG 1 8 1998

ENTERED IN COMPUTER

8/7/98

EXHIBIT "A" CONTINUED

NAME OF CLAIM	ORIGINAL RECORDATION		AMENDED RECORDATION		BLM SERIAL NO.
	BOOK	PAGE	BOOK	PAGE	
RIM	8	438			A MC 48135
RIM NO. 2	8	439			A MC 48136
LAST CHANCE	14	82			A MC 48137
J.C.	14	84			A MC 48138
S.P.	14	83			A MC 48139
SEEDER	8	35			A MC 48140
SEEDER NO. 2	8	439			A MC 48141
WHITE MOUNTAIN MINE	8	32			A MC 48142
HAPPY HOOLIGAN	8	31	14	353	A MC 48143
FAIR VIEW	13	628	14	352	A MC 48144
SHAMROCK	8	467			A MC 48145
CATHRINE	14	393			A MC 48146
FRACTION	14	392			A MC 48147
BLUFF	8	42	41	219	A MC 48148
PACKARD NO. 1	16	515	41	220	A MC 48149
PACKARD NO. 2	240	231			A MC 48150
WEDGE	8	47	48	328	A MC 48151
WALLACE	8	231	41	219	A MC 48152
CHRISTMAS NO. 1	40	575	322	514	A MC 48153
CHRISTMAS NO. 3	40	577	41	211	A MC 48154
CHRISTMAS NO. 4	40	578	250	474	A MC 48155
BYRD	43	391	41	209	A MC 48156 ✓
LINDBERGH	43	392	41	215	A MC 48157
FINESSE	43	459	41	212	A MC 48158
TONTO	43	460	41	216	A MC 48159
FLAMINGO	43	461	41	213	A MC 48160
HOT SHOT	43	462	41	215	A MC 48161
BLACK HAWK	16	559	41	218	A MC 48162
BEVERLY NO. 1	44	117	41	205	A MC 48163
BEVERLY NO. 2	44	118	41	206	A MC 48164
BEVERLY NO. 3	44	119	41	207	A MC 48165
BEVERLY NO. 4	240	232			A MC 48166
BEVERLY NO. 5	44	240	41	208	A MC 48167
BEVERLY NO. 6	44	241	48	328	A MC 48168
O'BRIEN NO. 1	239	189			A MC 48169
O'BRIEN NO. 2	49	547			A MC 48170
O'BRIEN NO. 3	49	548			A MC 48171
O'BRIEN NO. 4	49	548			A MC 48172
O'BRIEN NO. 5	49	549			A MC 48173
O'BRIEN NO. 6	240	233			A MC 48174
BALLARD	43	469	41	205	A MC 48175
HIGH BALL	43	468	41	214	A MC 48176
SPOTTED PUR.	43	465	41	216	A MC 48177
FLAPPER	43	495	41	214	A MC 48178
COQUETTE	43	494	41	212	A MC 48179
LIME	42	243			A MC 48180

RECEIVED
BUREAU OF LAND MANAGEMENT
ARIZONA
STATE OFFICE
PHOENIX, ARIZONA

Aug 5 10 00 AM '98
RECEIVED
BUREAU OF LAND MANAGEMENT

ENTERED IN COPY

817198

VERIFIED

AUG 12 1998

EXHIBIT "A" CONTINUED

NAME OF CLAIM	ORIGINAL RECORDATION		AMENDED RECORDATION		BLM SERIAL NO.
	BOOK	PAGE	BOOK	PAGE	
CHRISTMAS 5	29	198			A MC 48181
CHRISTMAS 6	29	199			A MC 48182
CHRISTMAS 7	29	200			A MC 48183
CHRISTMAS 8	29	201			A MC 48184
CHRISTMAS 9	29	202			A MC 48185
CHRISTMAS 10	29	203			A MC 48186
CHRISTMAS 11	29	204			A MC 48187
CHRISTMAS 12	29	205			A MC 48188
CHRISTMAS 13	29	206			A MC 48189
CHRISTMAS 14	29	207			A MC 48190
CHRISTMAS 15	29	208			A MC 48191
CHRISTMAS 16	29	209			A MC 48192
CHRISTMAS 17	29	210			A MC 48193
CHRISTMAS 18	29	211			A MC 48194
CHRISTMAS 19	29	212			A MC 48195
CHRISTMAS 20	29	213			A MC 48196
CHRISTMAS 22	215	164			A MC 48197
CHRISTMAS 23	215	165			A MC 48198
CHRISTMAS 24	215	166			A MC 48199
CHRISTMAS 25	215	167			A MC 48200
INSPIRATION 1	25	438	181	120	A MC 48201
INSPIRATION 4	24	187			A MC 48202
INSPIRATION 5	24	188			A MC 48203
INSPIRATION 45	59	122			A MC 48204
INSPIRATION 47	182	578	238	256	A MC 48205
INSPIRATION 48	182	579			A MC 48206
INSPIRATION 49	182	580			A MC 48207
INSPIRATION 50	182	581			A MC 48208
INSPIRATION 51	182	582			A MC 48209
INSPIRATION 56	217	279			A MC 48210
INSPIRATION 57	217	280			A MC 48211
INSPIRATION 58	230	75			A MC 48212
INSPIRATION 59	230	76			A MC 48213
INSPIRATION 60	259	345			A MC 48214
INSPIRATION 61	259	346			A MC 48215
INSPIRATION 62	259	347			A MC 48216
INSPIRATION 63	259	348			A MC 48217
INSPIRATION 64	259	349			A MC 48218
INSPIRATION 65	259	350			A MC 48219
INSPIRATION 66	259	351			A MC 48220
INSPIRATION 67	259	352			A MC 48221
INSPIRATION 68	259	353			A MC 48222
INSPIRATION 69	259	354			A MC 48223
INSPIRATION 70	259	355			A MC 48224
INSPIRATION 71	259	356			A MC 48225
INSPIRATION 72	259	357			A MC 48226

ENTERED IN COMPUTER

8/7/98 L

VERIFIED

AUG 18 1998

RECEIVED
BUREAU OF
LAND MANAGEMENT
AUG 5 10 00 AM '98
ARIZONA
STATE OFFICE
PHOENIX, ARIZONA

EXHIBIT "A" CONTINUED

NAME OF CLAIM	ORIGINAL RECORDATION		AMENDED RECORDATION		BLM SERIAL NO.
	BOOK	PAGE	BOOK	PAGE	
INSPIRATION 73	259	358			A MC 48227
INSPIRATION 74	259	359			A MC 48228
INSPIRATION 75	259	360			A MC 48229
INSPIRATION 76	259	361			A MC 48230
INSPIRATION 77	259	362			A MC 48231
INSPIRATION 78	259	363			A MC 48232
INSPIRATION 79	259	364			A MC 48233
INSPIRATION 80	259	365			A MC 48234
INSPIRATION 81	259	366			A MC 48235
INSPIRATION 82	259	367			A MC 48236
INSPIRATION 83	259	368			A MC 48237
INSPIRATION 84	259	369			A MC 48238
INSPIRATION 85	259	370			A MC 48239
INSPIRATION 86	259	371			A MC 48240
INSPIRATION 87	259	372			A MC 48241
INSPIRATION 88	259	373			A MC 48242
INSPIRATION 89	259	374			A MC 48243
INSPIRATION 90	259	375			A MC 48244
INSPIRATION 91	259	376			A MC 48245
INSPIRATION 92	259	377			A MC 48246
INSPIRATION 93	259	378			A MC 48247
INSPIRATION 94	259	379			A MC 48248
INSPIRATION 95	259	380			A MC 48249
INSPIRATION 96	259	381			A MC 48250
INSPIRATION 97	259	382			A MC 48251
INSPIRATION 98	259	383			A MC 48252
INSPIRATION 103	259	384			A MC 48253
INSPIRATION 104	259	385			A MC 48254
INSPIRATION 105	259	386			A MC 48255
INSPIRATION 106	259	387			A MC 48256
INSPIRATION 107	292	523			A MC 48257
INSPIRATION 108	292	524			A MC 48258
INSPIRATION 109	292	525			A MC 48259
INSPIRATION 110	315	657			A MC 48260
INSPIRATION 111	315	658			A MC 48261
INSPIRATION 112	315	659			A MC 48262
INSPIRATION 113	316	132			A MC 48263
INSPIRATION 56A	292	522			A MC 48264
WALLDUCE	181	126			A MC 48265
FRACTION NO. 1	192	146			A MC 48266
P.E.F.	475	189			A MC 48267
R.T.F.	475	188			A MC 48268
R.E.F.	475	190			A MC 48269
P.S.F.	475	192			A MC 48270
RIVER	475	191			A MC 48271
RIVER 1	467	544			A MC 48272

RECEIVED
 BUREAU OF LAND MANAGEMENT
 STATE OFFICE
 DENVER, COLORADO
 AUG 5 10 00 AM '98

RECEIVED
 BUREAU OF LAND MANAGEMENT
 STATE OFFICE
 DENVER, COLORADO
 AUG 5 10 00 AM '98

VERIFIED

AUG 12 1998

ENTERED IN COMPUTER

8/7/98

66

EXHIBIT "A" CONTINUED

<u>NAME OF CLAIM</u>	<u>ORIGINAL RECORDATION</u>		<u>AMENDED RECORDATION</u>		<u>BLM SERIAL NO.</u>
	<u>BOOK</u>	<u>PAGE</u>	<u>BOOK</u>	<u>PAGE</u>	
RIVER 2	467	545			A MC 48273
RIVER 3	467	546			A MC 48274
RIVER 4	467	547			A MC 48275
PINAL 1	429	513	475	194	A MC 48276
PINAL 2	429	514	475	193	A MC 48277
PINAL 3	467	548			A MC 48278
PINAL 4	467	549			A MC 48279
PINAL 5	467	550			A MC 48280
PINAL 6	467	551			A MC 48281
PINAL 7	467	552			A MC 48282
PINAL 8	467	553			A MC 48283
PINAL 9	467	554			A MC 48284
PINAL 10	467	555			A MC 48285
PINAL 11	467	556			A MC 48286
PINAL 12	623	538			A MC 48287
PINAL 13	623	539			A MC 48288
PINAL 14	623	540			A MC 48289
PINAL 15	623	541			A MC 48290
PINAL 16	623	542			A MC 48291
PINAL 17	623	543			A MC 48292
PINAL 18	623	544			A MC 48293
PINAL 19	623	545			A MC 48294
PINAL 20	623	546			A MC 48295
PINAL 21	623	547			A MC 48296
PINAL 22	623	548			A MC 48297
PINAL 23	623	549			A MC 48298
PINAL 24	623	550			A MC 48299
PINAL 25	623	551			A MC 48300
PINAL 26	623	552			A MC 48301
PINAL 27	623	553			A MC 48302
PINAL 28	623	554			A MC 48303
PINAL 29	623	555			A MC 48304
PINAL 30	623	556			A MC 48305
PINAL 31	623	557			A MC 48306
PINAL 32	623	558			A MC 48307
PINAL 33	623	559			A MC 48308
PINAL 34	623	560			A MC 48309
PINAL 35	657	191			A MC 48310
PINAL 36	657	192			A MC 48311
PINAL 37	657	193			A MC 48312
PINAL 38	657	194			A MC 48313
PINAL 39	657	195			A MC 48314
PINAL 40	657	196			A MC 48315
PINAL 41	657	197			A MC 48316
PINAL 42	657	198			A MC 48317
PINAL 43	657	199			A MC 48318

RECEIVED
 LAND RECORDS DIVISION
 STATE OF ARIZONA
 AUG 5 10 00 AM '98

VERIFIED
 RECEIVED
 LAND RECORDS DIVISION
 STATE OF ARIZONA
 AUG 1 9 1998

ENTERED IN COMPUTER
 8/17/98 *Z*

EXHIBIT "A" CONTINUED

NAME OF CLAIM	ORIGINAL RECORDATION		AMENDED RECORDATION		BLM SERIAL NO.
	BOOK	PAGE	BOOK	PAGE	
PINAL 44	657	200			A MC 48319
PINAL 45	657	201			A MC 48320
PINAL 46	657	202			A MC 48321
PINAL 47	657	203			A MC 48322
G.P.	623	561			A MC 48323
G.P. 2	623	562			A MC 48324
G.P. 3	623	563			A MC 48325
G.P. 4	623	564			A MC 48326
G.P. 5	623	537			A MC 48327
H.A.	48	180			A MC 48328
LITTLE EMMA	48	180			A MC 48329
PEDRO	48	181			A MC 48330
PLUG	48	181			A MC 48331
TICKET CHOPPER	48	181			A MC 48332
UNCLE DAN	48	182			A MC 48333
ATLAS	48	193			A MC 48334
ATLASNO. 1	48	193			A MC 48335
ATLASNO. 2	48	193			A MC 48336
BLAINE	48	194			A MC 48337
CALUMET	48	194			A MC 48338
COBRE HIERRO	48	194			A MC 48339
CUPRITE	48	195			A MC 48340
EMERALD	48	195			A MC 48341
GOV. CURTIN	48	195			A MC 48342
LORRAINE	48	196			A MC 48343
LOGAN	48	196			A MC 48344
O'CARROL	48	196			A MC 48345
OLD HAYSEED	48	197			A MC 48346
OXIDE	48	197			A MC 48347
MARYLAND	48	197			A MC 48348
MISSOURI	48	198			A MC 48349
RIDGE	48	198			A MC 48350
RINGTAIL SNORTER	48	198			A MC 48351
WAHOLOTE	48	199			A MC 48352
WHISTLER	48	199			A MC 48353
DISPATCHER	48	209			A MC 48354
COBRE RICO	48	23	48	215	A MC 48355
RIGHT ANGLE	48	28			A MC 48356
BLUE BIRD	48	22	42	138	A MC 48357
LOUIS	49	23			A MC 48358
FRONTIER	49	23			A MC 48359
ANGLES WHISPER	49	22			A MC 48360
SPION KOP	49	22			A MC 48361
IRON	49	22			A MC 48362
TORNADO	49	15			A MC 48363
BISCUIT	49	15			A MC 48364

ENTERED IN COMPUTER

817198 *L*

VERIFIED

AUG 12 1998 *J*

RECORDED
BUREAU OF
LAND MANAGEMENT
ARIZONA
STATE OFFICE
PHOENIX, ARIZONA
AUG 5 10 00 AM '98

EXHIBIT "A" CONTINUED

NAME OF CLAIM	ORIGINAL RECORDATION		AMENDED RECORDATION		BLM SERIAL NO.
	BOOK	PAGE	BOOK	PAGE	
SLEEPING BEAUTY	49	15			A MC 48365
WILD WEST	49	14			A MC 48366
MID WEST	49	14			A MC 48367
WAY UP	48	29	42	144	A MC 48368
STEMWINDER	48	29	42	143	A MC 48369
QUARTZITE	48	27	42	142	A MC 48370
PIRATE	48	27	386	770	A MC 48371
JUNCTION	48	24	42	140	A MC 48372
GRAND VIEW	48	24	42	139	A MC 48373
COLORADO	49	23			A MC 48374
NATIONAL	49	24			A MC 48375
BANK	49	24			A MC 48376
PALO CHRISTIE	49	24			A MC 48377
CEDRO	49	25			A MC 48378
ALASKA	49	25			A MC 48379
LU LU	49	25			A MC 48380
FRATION	49	26			A MC 48381
POLECAT	49	26			A MC 48382
PALMETTO	49	26			A MC 48383
OUT-LOOK	49	28			A MC 48384
CRACKER	49	29			A MC 48385
QUAIL	49	29			A MC 48386
SAMPLE	49	29			A MC 48387
CORAL	49	30			A MC 48388
VERITAS	49	30			A MC 48389
HARVARD	49	30			A MC 48390
FRONTSIDE	49	31			A MC 48391
RATTLER	119	333			A MC 48392
RATTLER EXTENSION 1	273	708			A MC 48393
RATTLER EXTENSION 2	273	709			A MC 48394
RATTLER EXTENSION 3	273	710			A MC 48395
RATTLER EXTENSION 4	273	711			A MC 48396
RATTLER EXTENSION 5	273	712			A MC 48397
RATTLER EXTENSION 6	273	713			A MC 48398
RATTLER EXTENSION 7	273	714			A MC 48399
FRACTION NO. 2	244	24			A MC 48400
OC - AC 98	763	140			A MC 294310
OC - AC 99	763	142			A MC 294311
OC - AC 100	763	144			A MC 294312
OC - AC 101	763	146			A MC 294313
OC - AC 102	763	148			A MC 294314
OC - AC 103	763	150			A MC 294315
CCMC 1	763	701			A MC 294702
CCMC 2	763	703			A MC 294703
CCMC 3	763	705			A MC 294704
CCMC 4	763	707			A MC 294705

RECEIVED
 LAND MANAGEMENT
 BUREAU OF
 STATE OF ARIZONA
 PHOENIX, ARIZONA

AUG 5 10 00 AM '98

RECEIVED
 LAND MANAGEMENT
 BUREAU OF
 STATE OF ARIZONA
 PHOENIX, ARIZONA

VERIFIED

ENTERED IN COMPUTER

8/7/98 *Z*

EXHIBIT "A" CONTINUED

<u>NAME OF CLAIM</u>	<u>ORIGINAL RECORDATION</u>		<u>AMENDED RECORDATION</u>		<u>BLM SERIAL NO.</u>
	<u>BOOK</u>	<u>PAGE</u>	<u>BOOK</u>	<u>PAGE</u>	
CCMC 5	763	709			A MC 294706
CCMC 6	763	711			A MC 294707
CCMC 7	763	713			A MC 294708
CCMC 8	763	715			A MC 294709
CCMC 9	763	717			A MC 294710
CCMC 10	763	719			A MC 294711
CCMC 11	763	721			A MC 294712
CCMC 12	763	723			A MC 294713
CCMC 13	763	725			A MC 294714
CCMC 14	763	727			A MC 294715
CCMC 15	763	729			A MC 294716
CCMC 16	763	731			A MC 294717
CCMC 17	763	733			A MC 294718
CCMC 18	763	735			A MC 294719
CCMC 19	763	737			A MC 294720
CCMC 20	763	739			A MC 294721
CCMC 21	763	741			A MC 294722
CCMC 22	763	743			A MC 294723
CCMC 23	763	745			A MC 294724
CCMC 24	763	747			A MC 294725
CCMC 25	763	749			A MC 294726
CCMC 26	763	751			A MC 294727
CCMC 27	763	753			A MC 294728
CCMC 28	763	755			A MC 294729
CCMC 29	763	757			A MC 294730
CCMC 30	763	759			A MC 294731
CCMC 31	763	761			A MC 294732
CCMC 32	763	763			A MC 294733
CCMC 33	763	765			A MC 294734
CCMC 34	763	767			A MC 294735
CCMC 35	763	769			A MC 294736
CCMC 36	763	771			A MC 294737
CCMC 37	763	773			A MC 294738
CCMC 38	763	775			A MC 294739
CCMC 39	763	777			A MC 294740
CCMC 41	763	779			A MC 294741
CCMC 42	763	781			A MC 294742
CCMC 43	763	783			A MC 294743
CCMC 44	763	785			A MC 294744
CCMC 45	763	787			A MC 294745
CCMC 46	763	789			A MC 294746
CCMC 47	763	791			A MC 294747
CCMC 48	763	793			A MC 294748
CCMC 49	763	795			A MC 294749
CCMC 50	763	797			A MC 294750
CCMC 51	763	799			A MC 294751

ENTERED IN COMPUTER

817198 L

RECEIVED
BUREAU OF
LAND MANAGEMENT
AUG 5 10 00 AM '86
ARIZONA
STATE OFFICE
PHOENIX, ARIZONA

VERIFIED

EXHIBIT "A" CONTINUED

<u>NAME OF CLAIM</u>	<u>ORIGINAL RECORDATION</u>		<u>AMENDED RECORDATION</u>		<u>BLM SERIAL NO.</u>
	<u>BOOK</u>	<u>PAGE</u>	<u>BOOK</u>	<u>PAGE</u>	
CCMC 52	763	801			A MC 294752
CCMC 53	763	803			A MC 294753
CCMC 54	763	805			A MC 294754
CCMC 55	763	807			A MC 294755
CCMC 56	763	809			A MC 294756
CCMC 57	763	811			A MC 294757
CCMC 58	763	813			A MC 294758
CCMC 59	763	815			A MC 294759
CCMC 60	763	817			A MC 294760
CCMC 61	763	819			A MC 294761
CCMC 62	763	821			A MC 294762
CCMC 63	763	823			A MC 294763
CCMC 64	763	825			A MC 294764
CCMC 65	763	827			A MC 294765
CCMC 66	763	829			A MC 294766
CCMC 67	763	831			A MC 294767
CCMC 68	763	833			A MC 294768
CCMC 69	763	835			A MC 294769
CCMC 70	763	837			A MC 294770
CCMC 71	763	839			A MC 294771
CCMC 72	763	841			A MC 294772
CCMC 73	763	843			A MC 294773
CCMC 74	763	845			A MC 294774
CCMC 75	763	847			A MC 294775
CCMC 76	763	849			A MC 294776
CCMC 77	763	851			A MC 294777
CCMC 78	763	853			A MC 294778
CCMC 79	763	855			A MC 294779
CCMC 80	763	857			A MC 294780
CCMC 81	763	859			A MC 294781
CCMC 82	763	861			A MC 294782
CCMC 83	763	863			A MC 294783
CCMC 84	763	865			A MC 294784
CCMC 85	763	867			A MC 294785
CCMC 86	763	869			A MC 294786
CCMC 87	763	871			A MC 294787
CCMC 88	763	873			A MC 294788
CCMC 89	763	875			A MC 294789
CCMC 90	763	877			A MC 294790
CCMC 91	763	879	886	66	A MC 294791
CCMC 92	763	881	886	69	A MC 294792
CCMC 93	763	883	886	72	A MC 294793
CCMC 94	763	885	886	75	A MC 294794
CCMC 95	763	887			A MC 294795
CCMC 96	763	889			A MC 294796
CCMC 97	763	891			A MC 294797

ENTERED IN COMPUTER

817198 *L*

VERIFIED

1000

ARIZONA
STATE OFFICE
PHOENIX, ARIZONA

AUG 5 10 00 AM '96

BUREAU OF
LAND MANAGEMENT

EXHIBIT "A" CONTINUED

NAME OF CLAIM	ORIGINAL RECORDATION		AMENDED RECORDATION		BLM SERIAL NO.
	BOOK	PAGE	BOOK	PAGE	
CCMC 98	763	893			A MC 294798
CCMC 99	763	895			A MC 294799
CCMC 100	763	897			A MC 294800
CCMC 101	763	899			A MC 294801
CCMC 102	763	901			A MC 294802
CCMC 103	763	903	886	78	A MC 294803
CCMC 104	763	905	886	81	A MC 294804
CCMC 105	763	907	886	84	A MC 294805
CCMC 106	763	909	886	87	A MC 294806
CCMC 107	763	911	886	90	A MC 294807
CCMC 108	763	913			A MC 294808
CCMC 109	763	915			A MC 294809
CCMC 111	763	917			A MC 294810
CCMC 112	763	919			A MC 294811
CCMC 113	763	921			A MC 294812
CCMC 114	763	923			A MC 294813
CCMC 115	763	925			A MC 294814
CCMC 116	763	927			A MC 294815
CCMC 117	763	929			A MC 294816
CCMC 118	763	931			A MC 294817
CCMC 119	763	933			A MC 294818
CCMC 120	763	935			A MC 294819
CCMC 121	763	937	886	93	A MC 294820
CCMC 122	763	939			A MC 294821
CCMC 123	763	941	886	96	A MC 294822
CCMC 124	763	943			A MC 294823
CCMC 125	763	945			A MC 294824
CCMC 126	763	947			A MC 294825
CCMC 127	763	949			A MC 294826
CCMC 128	763	951			A MC 294827
CCMC 129	886	99			A MC 325261
CCMC 130	886	102			A MC 325262
CCMC 131	886	105			A MC 325263
CCMC 132	886	108			A MC 325264
CCMC 133	886	111			A MC 325265
CCMC 134	886	114			A MC 325266
CCMC 135	886	117			A MC 325267
CCMC 136	886	120			A MC 325268
CCMC 137	886	123			A MC 325269
CCMC 138	886	126			A MC 325270
CCMC 139	886	129			A MC 325271
CCMC 140	886	132			A MC 325272

ARIZONA
 STATE OFFICE
 FEDERAL BUREAU OF
 LAND MANAGEMENT

AUG 5 10 00 AM '98

ENTERED IN COMPUTED

817198 Z

RECEIVED
 BUREAU OF
 LAND MANAGEMENT

VERIFIED

AUG 12 1998

UNITED STATES
DEPARTMENT OF THE INTERIOR
BUREAU OF LAND MANAGEMENT

RECEIPT AND ACCOUNTING ADVICE

NO. 2389188 04

Subject: CLAIM MAINTENANCE FEE 1999 - 500 TC/AZ 08/05/98
2 15 13 50,000.00

Applicant:
CYPRUS AMAX CO
9100 E MINERAL CIR
BOX 3299
ENGLEWOOD CO 80155-3299

Remitter: CK 0198849
303 643-5000

Assignor:

LEASE MANAGEMENT DATA										
<input type="checkbox"/> NEW <input type="checkbox"/> UPDATE <input type="checkbox"/> PAYMENT										
ORIGINAL SERIAL NO.	ASG.	TYPE	ST.	CTY.	FUND SYMBOL			ACRES/UNITS	RATE	
AMC 48023, ET AL										
AMOUNT	ANV. DATE	EXP. DATE	BILL CYC.	S/C	DISTRICT	NEXT BILL	MISC. DATA	U of M	ACTUAL UNITS	
ASSIGNMENT SERIAL NO.	ASG.	TYPE	ST.	CTY.	FUND SYMBOL			ACRES/UNITS	RATE	
AMOUNT	ANV. DATE	EXP. DATE	BILL CYC.	S/C	DISTRICT	NEXT BILL	MISC. DATA	U of M	ACTUAL UNITS	

APPLY REMITTANCE			
ACTION	FUND SYMBOL	CTY.	AMOUNT
FILING FEE			
RENTAL			
UNEARNED			
REFUND			
TOTAL			
AMOUNT DUE			

Remarks:

BY: _____ DATE: _____

Lease in Escrow?
 KGS? Of Interest?
 Auto Escalates? Operating Rights?
 Auto Renew? Operator
 Bond Filed?

FOR MMS USE ONLY		
BILLEE	NUMBER	FOREST REFUGE
OCS SECTION	CODE	

Amc
294610
~~294702~~
48023
RB



**CYPRUS AMAX
MINERALS COMPANY**

Cyprus Amax Minerals Company
9100 East Mineral Circle
Post Office Box 3299
Englewood, Colorado 80155-3299
(303) 643-5000

Certified Mail

August 1, 1997

U.S. Department of the Interior
Bureau of Land Management
3707 North 7th Street
Siete Square Building
Phoenix, Arizona 85014

RECEIVED
BUREAU OF
LAND MANAGEMENT
Aug 14 10 15 AM '97
ARIZONA
STATE OFFICE
PHOENIX, ARIZONA

**Maintenance Fees for Unpatented Mining Claims
Cyprus Christmas Mine Corporation**

Gentlemen:

Pursuant to 43 CFR § 3833.1-5, as amended, Cyprus Christmas Mine Corporation desires to retain/maintain the 500 unpatented lode mining claims and mill sites which are listed on the attached Exhibit "A". Also, enclosed is our check in the amount of \$50,000.00 (\$100.00 per claim) to cover the required maintenance fees necessary to retain/maintain the claims through the period ending 12:00 noon on September 1, 1998.

Please acknowledge receipt by dating and signing where indicated below and return one (1) copy of this letter, together with a date and time stamped copy of Exhibit "A", to the attention of the **Land Management Department** at the above letterhead address.

Should you have any questions, please contact me at (303) 643-5140. Thank you for your assistance.

Yours truly,

Lynn Taets
Land Administrator

/lmt

Enclosures

RECEIVED AND ACKNOWLEDGED THIS 14 DAY OF AUGUST, 1997

BY: Lynn M. Taets

TITLE: Accts. Tech

ENTERED IN COMPUTER

8/19/97
lmj

EXHIBIT "A"

Attached to and made a part of that certain letter dated the 1 day of August, 1997, covering the following described unpatented mining claims located in the Counties of Gila and Pinal, State of Arizona, to-wit:

<u>NAME OF CLAIM</u>	<u>ORIGINAL RECORDATION</u>		<u>AMENDED RECORDATION</u>		<u>BLM SERIAL NO.</u>
	<u>BOOK</u>	<u>PAGE</u>	<u>BOOK</u>	<u>PAGE</u>	
TAILING MILL SITE NO. 1	290	396			A MC 48023
TAILING MILL SITE NO. 2	290	397			A MC 48024
TAILING MILL SITE NO. 3	290	398			A MC 48025
TAILING MILL SITE NO. 4	290	399			A MC 48026
TAILING MILL SITE NO. 5	290	400			A MC 48027
TAILING MILL SITE NO. 6	290	401			A MC 48028
TAILING MILL SITE NO. 7	290	402			A MC 48029
TAILING MILL SITE NO. 8	290	403			A MC 48030
TAILING MILL SITE NO. 9	290	404			A MC 48031
TAILING MILL SITE NO. 10	290	405			A MC 48032
TAILING MILL SITE NO. 11	290	406			A MC 48033
TAILING MILL SITE NO. 12	290	407			A MC 48034
TAILING MILL SITE NO. 13	290	408			A MC 48035
TAILING MILL SITE NO. 14	290	409			A MC 48036
TAILING MILL SITE NO. 15	290	410			A MC 48037
TAILING MILL SITE NO. 16	290	411			A MC 48038
TAILING MILL SITE NO. 17	290	412			A MC 48039
TAILING MILL SITE NO. 18	290	413			A MC 48040
TAILING MILL SITE NO. 19	290	414			A MC 48041
TAILING MILL SITE NO. 20	290	415			A MC 48042
TAILING MILL SITE NO. 21	290	416			A MC 48043
TAILING MILL SITE NO. 22	290	417			A MC 48044
TAILING MILL SITE NO. 23	290	418			A MC 48045
TAILING MILL SITE NO. 24	290	419			A MC 48046
TAILING MILL SITE NO. 25	290	420			A MC 48047
TAILING MILL SITE NO. 26	290	421			A MC 48048
TAILING MILL SITE NO. 27	290	422			A MC 48049
TAILING MILL SITE NO. 28	290	423			A MC 48050
TAILING MILL SITE NO. 29	290	424			A MC 48051
TAILING MILL SITE NO. 30	290	425			A MC 48052
TAILING MILL SITE NO. 31	290	426			A MC 48053
TAILING MILL SITE NO. 32	290	427			A MC 48054
TAILING MILL SITE NO. 33	290	428			A MC 48055
TAILING MILL SITE NO. 34	290	429			A MC 48056
TAILING MILL SITE NO. 35	290	430			A MC 48057
TAILING MILL SITE NO. 36	290				A MC 48058

ARIZONA
STATE OFFICE
PHOENIX, ARIZONA

Aug 14 10 16 AM '97

RECEIVED
BUREAU OF
LAND MANAGEMENT

34
AMS

EXHIBIT "A" CONTINUED

NAME OF CLAIM	ORIGINAL RECORDATION		AMENDED RECORDATION		BLM	
	BOOK	PAGE	BOOK	PAGE	SERIAL	NO.
TAILING MILL SITE NO. 37	290	432			A MC	48059
TAILING MILL SITE NO. 38	290	433			A MC	48060
TAILING MILL SITE NO. 39	290	434			A MC	48061
TAILING MILL SITE NO. 40	290	435			A MC	48062
TAILING MILL SITE NO. 41	290	436			A MC	48063
TAILING MILL SITE NO. 42	336	871			A MC	48064
XMAS 1	314	955			A MC	48065
XMAS 2	314	956			A MC	48066
XMAS 3	314	957			A MC	48067
XMAS 4	314	958			A MC	48068
XMAS 5	314	959			A MC	48069
XMAS 6	314	960			A MC	48070
XMAS 7	314	961			A MC	48071
XMAS 8	314	962			A MC	48072
XMAS 9	314	963			A MC	48073
XMAS 10	314	964			A MC	48074
XMAS 11	314	965			A MC	48075
XMAS 12	314	966			A MC	48076
XMAS 14	314	967			A MC	48077
XMAS 15	314	968			A MC	48078
XMAS 16	314	969			A MC	48079
XMAS 17	314	970			A MC	48080
XMAS 18	314	971			A MC	48081
XMAS 19	314	972			A MC	48082
XMAS 20	314	973			A MC	48083
XMAS 21	314	974			A MC	48084
XMAS 22	314	975			A MC	48085
XMAS 23	314	976			A MC	48086
XMAS 24	314	977			A MC	48087
XMAS 25	314	978			A MC	48088
XMAS 26	314	979			A MC	48089
XMAS 27	314	980			A MC	48090
XMAS 28	314	981			A MC	48091
XMAS 29	314	982			A MC	48092
XMAS 30	314	983			A MC	48093
XMAS 31	314	984			A MC	48094
XMAS 32	314	985			A MC	48095
XMAS 33	314	986			A MC	48096
XMAS 34	314	987			A MC	48097
XMAS 35	314	988			A MC	48098
XMAS 36	314	989			A MC	48099
XMAS 38	314	990			A MC	48100
XMAS 39	314	991			A MC	48101
XMAS 40	314	992			A MC	48102
XMAS 41	314	993			A MC	48103

ARIZONA
STATE OFFICE
PHOENIX, ARIZONA

AUG 14 10 16 AM '97

RECEIVED
BUREAU OF
LAND MANAGEMENT

45
DMS

EXHIBIT "A" CONTINUED

NAME OF CLAIM	ORIGINAL RECORDATION		AMENDED RECORDATION		BLM SERIAL NO.	
	BOOK	PAGE	BOOK	PAGE	SERIAL	NO.
XMAS 42	314	994			A MC	48104
XMAS 43	314	995			A MC	48105
XMAS 44	314	996			A MC	48106
XMAS 45	314	997			A MC	48107
TITANIUM 1	63	435			A MC	48130
TITANIUM 2	63	436			A MC	48131
TITANIUM 3	63	437			A MC	48132
SQUAW PEAK NO. 2	8	440			A MC	48133
MISSCAL	8	439	14	354	A MC	48134
RIM	8	438			A MC	48135
RIM NO. 2	8	439			A MC	48136
LAST CHANCE	14	82			A MC	48137
J.C.	14	84			A MC	48138
S.P.	14	83			A MC	48139
SEEDER	8	35			A MC	48140
SEEDER NO. 2	8	439			A MC	48141
WHITE MOUNTAIN MINE	8	32			A MC	48142
HAPPY HOOLIGAN	8	31	14	353	A MC	48143
FAIR VIEW	13	628	14	352	A MC	48144
SHAMROCK	8	467			A MC	48145
CATHRINE	14	393			A MC	48146
FRACTION	14	392			A MC	48147
BLUFF	8	42	41	219	A MC	48148
PACKARD NO. 1	16	515	41	220	A MC	48149
PACKARD NO. 2	240	231			A MC	48150
WEDGE	8	47	48	328	A MC	48151
WALLACE	8	231	41	219	A MC	48152
CHRISTMAS NO. 1	40	575	322	514	A MC	48153
CHRISTMAS NO. 3	40	577	41	211	A MC	48154
CHRISTMAS NO. 4	40	578	250	474	A MC	48155
BYRD	43	391	41	209	A MC	48156
LINDBERGH	43	392	41	215	A MC	48157
FINESSE	43	459	41	212	A MC	48158
TONTO	43	460	41	216	A MC	48159
FLAMINGO	43	461	41	213	A MC	48160
HOT SHOT	43	462	41	215	A MC	48161
BLACK HAWK	16	559	41	218	A MC	48162
BEVERLY NO. 1	44	117	41	205	A MC	48163
BEVERLY NO. 2	44	118	41	206	A MC	48164
BEVERLY NO. 3	44	119	41	207	A MC	48165
BEVERLY NO. 4	240	232			A MC	48166
BEVERLY NO. 5	44	240	41	208	A MC	48167
BEVERLY NO. 6	44	241	48	328	A MC	48168
O'BRIEN NO. 1	239	182			A MC	48169
O'BRIEN NO. 2	49	547			A MC	48170

RECEIVED
BUREAU OF
LAND MANAGEMENT

STATE OFFICE
PHOENIX, ARIZONA

AUG 14 10 16 AM '97

(5)

EXHIBIT "A" CONTINUED

NAME OF CLAIM	ORIGINAL RECORDATION		AMENDED RECORDATION		BLM SERIAL NO.	
	BOOK	PAGE	BOOK	PAGE	SERIAL	NO.
O'BRIEN NO. 3	49	548			A MC	48171
O'BRIEN NO. 4	49	548			A MC	48172
O'BRIEN NO. 5	49	549			A MC	48173
O'BRIEN NO. 6	240	233			A MC	48174
BALLARD	43	469	41	205	A MC	48175
HIGH BALL	43	468	41	214	A MC	48176
SPOTTED PUP	43	465	41	216	A MC	48177
FLAPPER	43	495	41	214	A MC	48178
COQUETTE	43	494	41	212	A MC	48179
LIME	42	243			A MC	48180
CHRISTMAS 5	29	198			A MC	48181
CHRISTMAS 6	29	199			A MC	48182
CHRISTMAS 7	29	200			A MC	48183
CHRISTMAS 8	29	201			A MC	48184
CHRISTMAS 9	29	202			A MC	48185
CHRISTMAS 10	29	203			A MC	48186
CHRISTMAS 11	29	204			A MC	48187
CHRISTMAS 12	29	205			A MC	48188
CHRISTMAS 13	29	206			A MC	48189
CHRISTMAS 14	29	207			A MC	48190
CHRISTMAS 15	29	208			A MC	48191
CHRISTMAS 16	29	209			A MC	48192
CHRISTMAS 17	29	210			A MC	48193
CHRISTMAS 18	29	211			A MC	48194
CHRISTMAS 19	29	212			A MC	48195
CHRISTMAS 20	29	213			A MC	48196
CHRISTMAS 22	215	164			A MC	48197
CHRISTMAS 23	215	165			A MC	48198
CHRISTMAS 24	215	166			A MC	48199
CHRISTMAS 25	215	167			A MC	48200
INSPIRATION 1	25	438	181	120	A MC	48201
INSPIRATION 4	24	187			A MC	48202
INSPIRATION 5	24	188			A MC	48203
INSPIRATION 45	59	122			A MC	48204
INSPIRATION 47	182	578	238	256	A MC	48205
INSPIRATION 48	182	579			A MC	48206
INSPIRATION 49	182	580			A MC	48207
INSPIRATION 50	182	581			A MC	48208
INSPIRATION 51	182	582			A MC	48209
INSPIRATION 56	217	279			A MC	48210
INSPIRATION 57	217	280			A MC	48211
INSPIRATION 58	230	75			A MC	48212
INSPIRATION 59	230	76			A MC	48213
INSPIRATION 60	259	345			A MC	48214
INSPIRATION 61	259	346			A MC	48215

ARIZONA
STATE OFFICE
PHOENIX, ARIZONA

AUG 14 10 16 AM '97

RECEIVED
BUREAU OF
LAND MANAGEMENT

(45)
P. 11/11

EXHIBIT "A" CONTINUED

NAME OF CLAIM	ORIGINAL RECORDATION		AMENDED RECORDATION		BLM	
	BOOK	PAGE	BOOK	PAGE	SERIAL	NO.
INSPIRATION 62	259	347			A MC	48216
INSPIRATION 63	259	348			A MC	48217
INSPIRATION 64	259	349			A MC	48218
INSPIRATION 65	259	350			A MC	48219
INSPIRATION 66	259	351			A MC	48220
INSPIRATION 67	259	352			A MC	48221
INSPIRATION 68	259	353			A MC	48222
INSPIRATION 69	259	354			A MC	48223
INSPIRATION 70	259	355			A MC	48224
INSPIRATION 71	259	356			A MC	48225
INSPIRATION 72	259	357			A MC	48226
INSPIRATION 73	259	358			A MC	48227
INSPIRATION 74	259	359			A MC	48228
INSPIRATION 75	259	360			A MC	48229
INSPIRATION 76	259	361			A MC	48230
INSPIRATION 77	259	362			A MC	48231
INSPIRATION 78	259	363			A MC	48232
INSPIRATION 79	259	364			A MC	48233
INSPIRATION 80	259	365			A MC	48234
INSPIRATION 81	259	366			A MC	48235
INSPIRATION 82	259	367			A MC	48236
INSPIRATION 83	259	368			A MC	48237
INSPIRATION 84	259	369			A MC	48238
INSPIRATION 85	259	370			A MC	48239
INSPIRATION 86	259	371			A MC	48240
INSPIRATION 87	259	372			A MC	48241
INSPIRATION 88	259	373			A MC	48242
INSPIRATION 89	259	374			A MC	48243
INSPIRATION 90	259	375			A MC	48244
INSPIRATION 91	259	376			A MC	48245
INSPIRATION 92	259	377			A MC	48246
INSPIRATION 93	259	378			A MC	48247
INSPIRATION 94	259	379			A MC	48248
INSPIRATION 95	259	380			A MC	48249
INSPIRATION 96	259	381			A MC	48250
INSPIRATION 97	259	382			A MC	48251
INSPIRATION 98	259	383			A MC	48252
INSPIRATION 103	259	384			A MC	48253
INSPIRATION 104	259	385			A MC	48254
INSPIRATION 105	259	386			A MC	48255
INSPIRATION 106	259	387			A MC	48256
INSPIRATION 107	292	523			A MC	48257
INSPIRATION 108	292	524			A MC	48258
INSPIRATION 109	292	525			A MC	48259
INSPIRATION 110	315	657			A MC	48260

ARIZONA
STATE OFFICE
PHOENIX, ARIZONA

AUG 14 10 16 AM '97

RECEIVED
BUREAU OF
LAND MANAGEMENT

45
SMT

EXHIBIT "A" CONTINUED

NAME OF CLAIM	ORIGINAL RECORDATION		AMENDED RECORDATION		BLM SERIAL NO.	
	BOOK	PAGE	BOOK	PAGE	SERIAL	NO.
INSPIRATION 111	315	658			A MC	48261
INSPIRATION 112	315	659			A MC	48262
INSPIRATION 113	316	132			A MC	48263
INSPIRATION 56A	292	522			A MC	48264
WALLDUCE	181	126			A MC	48265
FRACTION NO. 1	192	146	192	285	A MC	48266
P.E.F.	475	189			A MC	48267
R.T.F.	475	188			A MC	48268
R.E.F.	475	190			A MC	48269
P.S.F.	475	192			A MC	48270
RIVER	475	191			A MC	48271
RIVER 1	467	544			A MC	48272
RIVER 2	467	545			A MC	48273
RIVER 3	467	546			A MC	48274
RIVER 4	467	547			A MC	48275
PINAL 1	429	513	475	194	A MC	48276
PINAL 2	429	514	475	193	A MC	48277
PINAL 3	467	548			A MC	48278
PINAL 4	467	549			A MC	48279
PINAL 5	467	550			A MC	48280
PINAL 6	467	551			A MC	48281
PINAL 7	467	552			A MC	48282
PINAL 8	467	553			A MC	48283
PINAL 9	467	554			A MC	48284
PINAL 10	467	555			A MC	48285
PINAL 11	467	556			A MC	48286
PINAL 12	623	538			A MC	48287
PINAL 13	623	539			A MC	48288
PINAL 14	623	540			A MC	48289
PINAL 15	623	541			A MC	48290
PINAL 16	623	542			A MC	48291
PINAL 17	623	543			A MC	48292
PINAL 18	623	544			A MC	48293
PINAL 19	623	545			A MC	48294
PINAL 20	623	546			A MC	48295
PINAL 21	623	547			A MC	48296
PINAL 22	623	548			A MC	48297
PINAL 23	623	549			A MC	48298
PINAL 24	623	550			A MC	48299
PINAL 25	623	551			A MC	48300
PINAL 26	623	552			A MC	48301
PINAL 27	623	553			A MC	48302
PINAL 28	623	554			A MC	48303
PINAL 29	623	555			A MC	48304
PINAL 30	623	556			A MC	48305

ARIZONA
STATE OFFICE
PHOENIX, ARIZONA

AUG 14 10 16 AM '97

RECEIVED
BUREAU OF
LAND MANAGEMENT

45
EWS

EXHIBIT "A" CONTINUED

NAME OF CLAIM	ORIGINAL RECORDATION		AMENDED RECORDATION		BLM	
	BOOK	PAGE	BOOK	PAGE	SERIAL	NO.
PINAL 31	623	557			A MC	48306
PINAL 32	623	558			A MC	48307
PINAL 33	623	559			A MC	48308
PINAL 34	623	560			A MC	48309
PINAL 35	657	191			A MC	48310
PINAL 36	657	192			A MC	48311
PINAL 37	657	193			A MC	48312
PINAL 38	657	194			A MC	48313
PINAL 39	657	195			A MC	48314
PINAL 40	657	196			A MC	48315
PINAL 41	657	197			A MC	48316
PINAL 42	657	198			A MC	48317
PINAL 43	657	199			A MC	48318
PINAL 44	657	200			A MC	48319
PINAL 45	657	201			A MC	48320
PINAL 46	657	202			A MC	48321
PINAL 47	657	203			A MC	48322
G.P.	623	561			A MC	48323
G.P. 2	623	562			A MC	48324
G.P. 3	623	563			A MC	48325
G.P. 4	623	564			A MC	48326
G.P. 5	623	537			A MC	48327
H.A.	48	180			A MC	48328
LITTLE EMMA	48	180			A MC	48329
PEDRO	48	181			A MC	48330
PLUG	48	181			A MC	48331
TICKET CHOPPER	48	181			A MC	48332
UNCLE DAN	48	182			A MC	48333
ATLAS	48	193			A MC	48334
ATLAS NO. 1	48	193			A MC	48335
ATLAS NO. 2	48	193			A MC	48336
BLAINE	48	194			A MC	48337
CALUMET	48	194			A MC	48338
COBRE HIERRO	48	194			A MC	48339
CUPRITE	48	195			A MC	48340
EMERALD	48	195			A MC	48341
GOV. CURTIN	48	195			A MC	48342
LORRAINE	48	196			A MC	48343
LOGAN	48	196			A MC	48344
O'CARROL	48	196			A MC	48345
OLD HAYSEED	48	197			A MC	48346
OXIDE	48	197			A MC	48347
MARYLAND	48	197			A MC	48348
MISSOURI	48	198			A MC	48349
RIDGE	48	198			A MC	48350

ARIZONA
STATE OFFICE
PHOENIX, ARIZONA

AUG 14 10 16 AM '97

RECEIVED
BUREAU OF
LAND MANAGEMENT

45
THW

EXHIBIT "A" CONTINUED

NAME OF CLAIM	ORIGINAL RECORDATION		AMENDED RECORDATION		BLM	
	BOOK	PAGE	BOOK	PAGE	SERIAL	NO.
RINGTAIL SNORTER	48	198			A MC	48351
WAHOLOTE	48	199			A MC	48352
WHISTLER	48	199			A MC	48353
DISPATCHER	48	209			A MC	48354
COBRE RICO	48	23	48	215	A MC	48355
RIGHT ANGLE	48	28			A MC	48356
BLUE BIRD	48	22	42	138	A MC	48357
LOUIS	49	23			A MC	48358
FRONTIER	49	23			A MC	48359
ANGLES WHISPER	49	22			A MC	48360
SPION KOP	49	22			A MC	48361
IRON	49	22			A MC	48362
TORNADO	49	15			A MC	48363
BISCUIT	49	15			A MC	48364
SLEEPING BEAUTY	49	15			A MC	48365
WILD WEST	49	14			A MC	48366
MID WEST	49	14			A MC	48367
WAY UP	48	29	42	144	A MC	48368
STEMWINDER	48	29	42	143	A MC	48369
QUARTZITE	48	27	42	142	A MC	48370
PIRATE	48	27	386	770	A MC	48371
JUNCTION	48	24	42	140	A MC	48372
GRAND VIEW	48	24	42	139	A MC	48373
COLORADO	49	23			A MC	48374
NATIONAL	49	24			A MC	48375
BANK	49	24			A MC	48376
PALO CHRISTIE	49	24			A MC	48377
CEDRO	49	25			A MC	48378
ALASKA	49	25			A MC	48379
LU LU	49	25			A MC	48380
FRATION	49	26			A MC	48381
POLECAT	49	26			A MC	48382
PALMETTO	49	26			A MC	48383
OUT-LOOK	49	28			A MC	48384
CRACKER	49	29			A MC	48385
QUAIL	49	29			A MC	48386
SAMPLE	49	29			A MC	48387
CORAL	49	30			A MC	48388
VERITAS	49	30			A MC	48389
HARVARD	49	30			A MC	48390
FRONTSIDE	49	31			A MC	48391
RATTLER	119	333			A MC	48392
RATTLER EXTENSION 1	273	708			A MC	48393
RATTLER EXTENSION 2	273	709			A MC	48394
RATTLER EXTENSION 3	273	710			A MC	48395

ARIZONA
STATE OFFICE
PHOENIX, ARIZONA

Aug 14 10 16 AM '97

RECEIVED
BUREAU OF
LAND MANAGEMENT

45
MMS

EXHIBIT "A" CONTINUED

NAME OF CLAIM	ORIGINAL RECORDATION		AMENDED RECORDATION		BLM	
	BOOK	PAGE	BOOK	PAGE	SERIAL	NO.
RATTLER EXTENSION 4	273	711			A MC	48396
RATTLER EXTENSION 5	273	712			A MC	48397
RATTLER EXTENSION 6	273	713			A MC	48398
RATTLER EXTENSION 7	273	714			A MC	48399
FRACTION NO. 2	244	24			A MC	48400
OC - AC 98	763	140			A MC	294310
OC - AC 99	763	142			A MC	294311
OC - AC 100	763	144			A MC	294312
OC - AC 101	763	146			A MC	294313
OC - AC 102	763	148			A MC	294314
OC - AC 103	763	150			A MC	294315
CCMC 1	763	701			A MC	294702
CCMC 2	763	703			A MC	294703
CCMC 3	763	705			A MC	294704
CCMC 4	763	707			A MC	294705
CCMC 5	763	709			A MC	294706
CCMC 6	763	711			A MC	294707
CCMC 7	763	713			A MC	294708
CCMC 8	763	715			A MC	294709
CCMC 9	763	717			A MC	294710
CCMC 10	763	719			A MC	294711
CCMC 11	763	721			A MC	294712
CCMC 12	763	723			A MC	294713
CCMC 13	763	725			A MC	294714
CCMC 14	763	727			A MC	294715
CCMC 15	763	729			A MC	294716
CCMC 16	763	731			A MC	294717
CCMC 17	763	733			A MC	294718
CCMC 18	763	735			A MC	294719
CCMC 19	763	737			A MC	294720
CCMC 20	763	739			A MC	294721
CCMC 21	763	741			A MC	294722
CCMC 22	763	743			A MC	294723
CCMC 23	763	745			A MC	294724
CCMC 24	763	747			A MC	294725
CCMC 25	763	749			A MC	294726
CCMC 26	763	751			A MC	294727
CCMC 27	763	753			A MC	294728
CCMC 28	763	755			A MC	294729
CCMC 29	763	757			A MC	294730
CCMC 30	763	759			A MC	294731
CCMC 31	763	761			A MC	294732
CCMC 32	763	763			A MC	294733
CCMC 33	763	765			A MC	294734
CCMC 34	763	767			A MC	294735

ARIZONA
STATE OFFICE
PHOENIX, ARIZONA

AUG 14 10 16 AM '97

RECEIVED
BUREAU OF
LAND MANAGEMENT

EXHIBIT "A" CONTINUED

<u>NAME OF CLAIM</u>	<u>ORIGINAL RECORDATION</u>		<u>AMENDED RECORDATION</u>		<u>BLM SERIAL NO.</u>	
	<u>BOOK</u>	<u>PAGE</u>	<u>BOOK</u>	<u>PAGE</u>	<u>SERIAL</u>	<u>NO.</u>
CCMC 35	763	769			A MC	294736
CCMC 36	763	771			A MC	294737
CCMC 37	763	773			A MC	294738
CCMC 38	763	775			A MC	294739
CCMC 39	763	777			A MC	294740
CCMC 41	763	779			A MC	294741
CCMC 42	763	781			A MC	294742
CCMC 43	763	783			A MC	294743
CCMC 44	763	785			A MC	294744
CCMC 45	763	787			A MC	294745
CCMC 46	763	789			A MC	294746
CCMC 47	763	791			A MC	294747
CCMC 48	763	793			A MC	294748
CCMC 49	763	795			A MC	294749
CCMC 50	763	797			A MC	294750
CCMC 51	763	799			A MC	294751
CCMC 52	763	801			A MC	294752
CCMC 53	763	803			A MC	294753
CCMC 54	763	805			A MC	294754
CCMC 55	763	807			A MC	294755
CCMC 56	763	809			A MC	294756
CCMC 57	763	811			A MC	294757
CCMC 58	763	813			A MC	294758
CCMC 59	763	815			A MC	294759
CCMC 60	763	817			A MC	294760
CCMC 61	763	819			A MC	294761
CCMC 62	763	821			A MC	294762
CCMC 63	763	823			A MC	294763
CCMC 64	763	825			A MC	294764
CCMC 65	763	827			A MC	294765
CCMC 66	763	829			A MC	294766
CCMC 67	763	831			A MC	294767
CCMC 68	763	833			A MC	294768
CCMC 69	763	835			A MC	294769
CCMC 70	763	837			A MC	294770
CCMC 71	763	839			A MC	294771
CCMC 72	763	841			A MC	294772
CCMC 73	763	843			A MC	294773
CCMC 74	763	845			A MC	294774
CCMC 75	763	847			A MC	294775
CCMC 76	763	849			A MC	294776
CCMC 77	763	851			A MC	294777
CCMC 78	763	853			A MC	294778
CCMC 79	763	855			A MC	294779
CCMC 80	763	857			A MC	294780

ARIZONA
STATE OFFICE
PHOENIX, ARIZONA

Aug 14 10 16 AM '97

RECEIVED
BUREAU OF
LAND MANAGEMENT

45
TMC

EXHIBIT "A" CONTINUED

NAME OF CLAIM	ORIGINAL RECORDATION		AMENDED RECORDATION		BLM SERIAL NO.	
	BOOK	PAGE	BOOK	PAGE	SERIAL	NO.
CCMC 81	763	859			A MC	294781
CCMC 82	763	861			A MC	294782
CCMC 83	763	863			A MC	294783
CCMC 84	763	865			A MC	294784
CCMC 85	763	867			A MC	294785
CCMC 86	763	869			A MC	294786
CCMC 87	763	871			A MC	294787
CCMC 88	763	873			A MC	294788
CCMC 89	763	875			A MC	294789
CCMC 90	763	877			A MC	294790
CCMC 91	763	879	886	66	A MC	294791
CCMC 92	763	881	886	69	A MC	294792
CCMC 93	763	883	886	72	A MC	294793
CCMC 94	763	885	886	75	A MC	294794
CCMC 95	763	887			A MC	294795
CCMC 96	763	889			A MC	294796
CCMC 97	763	891			A MC	294797
CCMC 98	763	893			A MC	294798
CCMC 99	763	895			A MC	294799
CCMC 100	763	897			A MC	294800
CCMC 101	763	899			A MC	294801
CCMC 102	763	901			A MC	294802
CCMC 103	763	903	886	78	A MC	294803
CCMC 104	763	905	886	81	A MC	294804
CCMC 105	763	907	886	84	A MC	294805
CCMC 106	763	909	886	87	A MC	294806
CCMC 107	763	911	886	90	A MC	294807
CCMC 108	763	913			A MC	294808
CCMC 109	763	915			A MC	294809
CCMC 111	763	917			A MC	294810
CCMC 112	763	919			A MC	294811
CCMC 113	763	921			A MC	294812
CCMC 114	763	923			A MC	294813
CCMC 115	763	925			A MC	294814
CCMC 116	763	927			A MC	294815
CCMC 117	763	929			A MC	294816
CCMC 118	763	931			A MC	294817
CCMC 119	763	933			A MC	294818
CCMC 120	763	935			A MC	294819
CCMC 121	763	937	886	93	A MC	294820
CCMC 122	763	939			A MC	294821
CCMC 123	763	941	886	96	A MC	294822
CCMC 124	763	943			A MC	294823
CCMC 125	763	945			A MC	294824
CCMC 126	763	947			A MC	294825

ARIZONA
STATE OFFICE
PHOENIX, ARIZONA

AUG 14 10 16 AM '97

RECEIVED
BUREAU OF
LAND MANAGEMENT

EXHIBIT "A" CONTINUED

<u>NAME OF CLAIM</u>	<u>ORIGINAL RECORDATION</u>		<u>AMENDED RECORDATION</u>		<u>BLM SERIAL NO.</u>	
	<u>BOOK</u>	<u>PAGE</u>	<u>BOOK</u>	<u>PAGE</u>	<u>SERIAL</u>	<u>NO.</u>
CCMC 127	763	949			A MC	294826
CCMC 128	763	951			A MC	294827
CCMC 129	886	99			A MC	325261
CCMC 130	886	102			A MC	325262
CCMC 131	886	105			A MC	325263
CCMC 132	886	108			A MC	325264
CCMC 133	886	111			A MC	325265
CCMC 134	886	114			A MC	325266
CCMC 135	886	117			A MC	325267
CCMC 136	886	120			A MC	325268
CCMC 137	886	123			A MC	325269
CCMC 138	886	126			A MC	325270
CCMC 139	886	129			A MC	325271
CCMC 140	886	132			A MC	325272

RECEIVED
 BUREAU OF
 LAND MANAGEMENT
 Aug 14 10 17 AM '97
 ARIZONA
 STATE OFFICE
 PHOENIX, ARIZONA

14
 [Handwritten signature]

Form 1370-41
(March 1984)

UNITED STATES
DEPARTMENT OF THE INTERIOR
BUREAU OF LAND MANAGEMENT

RECEIPT AND ACCOUNTING ADVICE

NO. 2315313

TC/AZ 08/14/97

Subject: CLAIM MAINTENANCE FEE 1998 - 50

2 20 13 50,000.00

Applicant:

CYPRUS AMAX
MINERALS COMPANY
9100 E MINERAL CIR
ENGLEWOOD CO 80155-3299

Remitter: CK 024747
303-643-5000

Assignor:

LEASE MANAGEMENT DATA NEW UPDATE PAYMENT

ORIGINAL SERIAL NO.	ASG.	TYPE	ST.	CTY.	FUND SYMBOL	ACRES/UNITS	RATE
AMC 48023, ET AL							

AMOUNT	ANV. DATE	EXP. DATE	BILL CYC.	S/C	DISTRICT	NEXT BILL	MISC. DATA	U of M	ACTUAL UN

ASSIGNMENT SERIAL NO.	ASG.	TYPE	ST.	CTY.	FUND SYMBOL	ACRES/UNITS	RATE

AMOUNT	ANV. DATE	EXP. DATE	BILL CYC.	S/C	DISTRICT	NEXT BILL	MISC. DATA	U of M	ACTUAL UN

APPLY REMITTANCE

ACTION	FUND SYMBOL	CTY.	AMOUNT
FILING FEE			
RENTAL			
UNEARNED			
REFUND			
TOTAL			
AMOUNT DUE			

Remarks:

BY:

DATE:

- Lease in Escrow?
- KGS?
- Auto Escalates?
- Auto Renew?

- Of Interest?
- Operating Rights?
- Operator
- Bond Filed?

FOR MMS USE ONLY

BILLEE NUMBER	FOREST REFUGE
OCS SECTION CODE	

CASE FOLDER COPY

48023
294310
294702
325261
SR



**CYPRUS AMAX
MINERALS COMPANY**

Cyprus Amax Minerals Company
9100 East Mineral Circle
Post Office Box 3299
Englewood, Colorado 80155-3299
(303) 643-5000

Certified Mail

August 12, 1996

U.S. Department of the Interior
Bureau of Land Management
3707 North 7th Street
Siete Square Building
Phoenix, Arizona 85014

RECEIVED
BUREAU OF
LAND MANAGEMENT
AUG 14 9 17 AM '96
ARIZONA
STATE OFFICE
PHOENIX, ARIZONA

**Maintenance Fees for Unpatented Mining Claims
Cyprus Christmas Mine Corporation**


Gentlemen:

Pursuant to 43 CFR § 3833.1-5, as amended, Cyprus Christmas Mine Corporation desires to retain/maintain the 500 unpatented lode mining claims which are listed on the attached Exhibit "A". Also, enclosed is our check in the amount of \$50,000.00 (\$100.00 per claim) to cover the required maintenance fees necessary to retain/maintain the claims through the period ending 12:00 noon on September 1, 1997.

Please acknowledge receipt by dating and signing where indicated below and return one (1) copy of this letter, together with a date and time stamped copy of Exhibit "A", to the attention of the **Land Management Department** at the above letterhead address.

Should you have any questions, please contact me at (303) 643-5140. Thank you for your assistance.

Yours truly,


Kim Aaron
Land Administrator

/kaa

Enclosures

RECEIVED AND ACKNOWLEDGED THIS 14 DAY OF AUGUST, 1996
BY: Quinn Sale
TITLE: Accts

ENTERED IN COMPUTER

9-5-96 *Ervas*

NOV 25 1996 *ERS*

EXHIBIT "A"

Attached to and made a part of that certain letter dated the the 12th day of August, 1996, covering the following described unpatented mining claims located in the Counties of Gila and Pinal, State of Arizona, to-wit:

NAME OF CLAIM	ORIGINAL RECORDATION		AMENDED RECORDATION		BLM SERIAL NO.	
	BOOK	PAGE	BOOK	PAGE	SERIAL	NO.
TAILING MILL SITE NO. 1	290	396			A MC	48023
TAILING MILL SITE NO. 2	290	397			A MC	48024
TAILING MILL SITE NO. 3	290	398			A MC	48025
TAILING MILL SITE NO. 4	290	399			A MC	48026
TAILING MILL SITE NO. 5	290	400			A MC	48027
TAILING MILL SITE NO. 6	290	401			A MC	48028
TAILING MILL SITE NO. 7	290	402			A MC	48029
TAILING MILL SITE NO. 8	290	403			A MC	48030
TAILING MILL SITE NO. 9	290	404			A MC	48031
TAILING MILL SITE NO. 10	290	405			A MC	48032
TAILING MILL SITE NO. 11	290	406			A MC	48033
TAILING MILL SITE NO. 12	290	407			A MC	48034
TAILING MILL SITE NO. 13	290	408			A MC	48035
TAILING MILL SITE NO. 14	290	409			A MC	48036
TAILING MILL SITE NO. 15	290	410			A MC	48037
TAILING MILL SITE NO. 16	290	411			A MC	48038
TAILING MILL SITE NO. 17	290	412			A MC	48039
TAILING MILL SITE NO. 18	290	413			A MC	48040
TAILING MILL SITE NO. 19	290	414			A MC	48041
TAILING MILL SITE NO. 20	290	415			A MC	48042
TAILING MILL SITE NO. 21	290	416			A MC	48043
TAILING MILL SITE NO. 22	290	417			A MC	48044
TAILING MILL SITE NO. 23	290	418			A MC	48045
TAILING MILL SITE NO. 24	290	419			A MC	48046
TAILING MILL SITE NO. 25	290	420			A MC	48047
TAILING MILL SITE NO. 26	290	421			A MC	48048
TAILING MILL SITE NO. 27	290	422			A MC	48049
TAILING MILL SITE NO. 28	290	423			A MC	48050
TAILING MILL SITE NO. 29	290	424			A MC	48051
TAILING MILL SITE NO. 30	290	425			A MC	48052
TAILING MILL SITE NO. 31	290	426			A MC	48053
TAILING MILL SITE NO. 32	290	427			A MC	48054
TAILING MILL SITE NO. 33	290	428			A MC	48055
TAILING MILL SITE NO. 34	290	429			A MC	48056
TAILING MILL SITE NO. 35	290	430			A MC	48057
TAILING MILL SITE NO. 36	290	431			A MC	48058

ARIZONA
STATE OFFICE
PHOENIX, ARIZONA

AUG 14 9 17 AM '96

RECEIVED
BUREAU OF
LAND MANAGEMENT

EXHIBIT "A" CONTINUED

NAME OF CLAIM	ORIGINAL RECORDATION		AMENDED RECORDATION		BLM	
	BOOK	PAGE	BOOK	PAGE	SERIAL	NO.
TAILING MILL SITE NO. 37	290	432			A MC	48059
TAILING MILL SITE NO. 38	290	433			A MC	48060
TAILING MILL SITE NO. 39	290	434			A MC	48061
TAILING MILL SITE NO. 40	290	435			A MC	48062
TAILING MILL SITE NO. 41	290	436			A MC	48063
TAILING MILL SITE NO. 42	336	871			A MC	48064
XMAS 1	314	955			A MC	48065
XMAS 2	314	956			A MC	48066
XMAS 3	314	957			A MC	48067
XMAS 4	314	958			A MC	48068
XMAS 5	314	959			A MC	48069
XMAS 6	314	960			A MC	48070
XMAS 7	314	961			A MC	48071
XMAS 8	314	962			A MC	48072
XMAS 9	314	963			A MC	48073
XMAS 10	314	964			A MC	48074
XMAS 11	314	965			A MC	48075
XMAS 12	314	966			A MC	48076
XMAS 14	314	967			A MC	48077
XMAS 15	314	968			A MC	48078
XMAS 16	314	969			A MC	48079
XMAS 17	314	970			A MC	48080
XMAS 18	314	971			A MC	48081
XMAS 19	314	972			A MC	48082
XMAS 20	314	973			A MC	48083
XMAS 21	314	974			A MC	48084
XMAS 22	314	975			A MC	48085
XMAS 23	314	976			A MC	48086
XMAS 24	314	977			A MC	48087
XMAS 25	314	978			A MC	48088
XMAS 26	314	979			A MC	48089
XMAS 27	314	980			A MC	48090
XMAS 28	314	981			A MC	48091
XMAS 29	314	982			A MC	48092
XMAS 30	314	983			A MC	48093
XMAS 31	314	984			A MC	48094
XMAS 32	314	985			A MC	48095
XMAS 33	314	986			A MC	48096
XMAS 34	314	987			A MC	48097
XMAS 35	314	988			A MC	48098
XMAS 36	314	989			A MC	48099
XMAS 38	314	990			A MC	48100
XMAS 39	314	991			A MC	48101
XMAS 40	314	992			A MC	48102
XMAS 41	314	993			A MC	48103

RECEIVED
 BUREAU OF
 LAND MANAGEMENT
 AUG 14 9 18 AM '96
 ARIZONA
 STATE OFFICE
 PHOENIX, ARIZONA

RECEIVED
BUREAU OF
LAND MANAGEMENT

EXHIBIT "A" CONTINUED

AUG 14 9 18 AM '96

NAME OF CLAIM	ORIGINAL RECORDATION		AMENDED RECORDATION		BLM SERIAL NO.	
	BOOK	PAGE	BOOK	PAGE	SERIAL	NO.
XMAS 42	314	994			A MC	48104
XMAS 43	314	995			A MC	48105
XMAS 44	314	996			A MC	48106
XMAS 45	314	997			A MC	48107
TITANIUM 1	63	435			A MC	48130
TITANIUM 2	63	436			A MC	48131
TITANIUM 3	63	437			A MC	48132
SQUAW PEAK NO. 2	8	440			A MC	48133
MISSCAL	8	439	14	354	A MC	48134
RIM	8	438			A MC	48135
RIM NO. 2	8	439			A MC	48136
LAST CHANCE	14	82			A MC	48137
J.C.	14	84			A MC	48138
S.P.	14	83			A MC	48139
SEEDER	8	35			A MC	48140
SEEDER NO. 2	8	439			A MC	48141
WHITE MOUNTAIN MINE	8	32			A MC	48142
HAPPY HOOLIGAN	8	31	14	353	A MC	48143
FAIR VIEW	13	628	14	352	A MC	48144
SHAMROCK	8	467			A MC	48145
CATHRINE	14	393			A MC	48146
FRACTION	14	392			A MC	48147
BLUFF	8	42	41	219	A MC	48148
PACKARD NO. 1	16	515	41	220	A MC	48149
PACKARD NO. 2	240	231			A MC	48150
WEDGE	8	47	48	328	A MC	48151
WALLACE	8	231	41	219	A MC	48152
CHRISTMAS NO. 1	40	575	322	514	A MC	48153
CHRISTMAS NO. 3	40	577	41	211	A MC	48154
CHRISTMAS NO. 4	40	578	250	474	A MC	48155
BYRD	43	391	41	209	A MC	48156
LINDBERGH	43	392	41	215	A MC	48157
FINESSE	43	459	41	212	A MC	48158
TONTO	43	460	41	216	A MC	48159
FLAMINGO	43	461	41	213	A MC	48160
HOT SHOT	43	462	41	215	A MC	48161
BLACK HAWK	16	559	41	218	A MC	48162
BEVERLY NO. 1	44	117	41	205	A MC	48163
BEVERLY NO. 2	44	118	41	206	A MC	48164
BEVERLY NO. 3	44	119	41	207	A MC	48165
BEVERLY NO. 4	240	232			A MC	48166
BEVERLY NO. 5	44	240	41	208	A MC	48167
BEVERLY NO. 6	44	241	48	328	A MC	48168
O'BRIEN NO. 1	239	189			A MC	48169
O'BRIEN NO. 2	49	547			A MC	48170

RECEIVED
BUREAU OF LAND MANAGEMENT EXHIBIT "A" CONTINUED

Aug 14 9 18 AM 1966

NAME OF CLAIM	ORIGINAL RECORDATION		AMENDED RECORDATION		BLM SERIAL NO.	
	BOOK	PAGE	BOOK	PAGE	SERIAL	NO.
O'BRIEN NO. 3	ARIZONA STATE OFFICE	49	548			A MC 48171
O'BRIEN NO. 4	PHOENIX, ARIZONA	49	548			A MC 48172
O'BRIEN NO. 5		49	549			A MC 48173
O'BRIEN NO. 6		240	233			A MC 48174
BALLARD		43	469	41	205	A MC 48175
HIGH BALL		43	468	41	214	A MC 48176
SPOTTED PUP		43	465	41	216	A MC 48177
FLAPPER		43	495	41	214	A MC 48178
COQUETTE		43	494	41	212	A MC 48179
LIME		42	243			A MC 48180
CHRISTMAS 5		29	198			A MC 48181
CHRISTMAS 6		29	199			A MC 48182
CHRISTMAS 7		29	200			A MC 48183
CHRISTMAS 8		29	201			A MC 48184
CHRISTMAS 9		29	202			A MC 48185
CHRISTMAS 10		29	203			A MC 48186
CHRISTMAS 11		29	204			A MC 48187
CHRISTMAS 12		29	205			A MC 48188
CHRISTMAS 13		29	206			A MC 48189
CHRISTMAS 14		29	207			A MC 48190
CHRISTMAS 15		29	208			A MC 48191
CHRISTMAS 16		29	209			A MC 48192
CHRISTMAS 17		29	210			A MC 48193
CHRISTMAS 18		29	211			A MC 48194
CHRISTMAS 19		29	212			A MC 48195
CHRISTMAS 20		29	213			A MC 48196
CHRISTMAS 22		215	164			A MC 48197
CHRISTMAS 23		215	165			A MC 48198
CHRISTMAS 24		215	166			A MC 48199
CHRISTMAS 25		215	167			A MC 48200
INSPIRATION 1		25	438	181	120	A MC 48201
INSPIRATION 4		24	187			A MC 48202
INSPIRATION 5		24	188			A MC 48203
INSPIRATION 45		59	122			A MC 48204
INSPIRATION 47		182	578	238	256	A MC 48205
INSPIRATION 48		182	579			A MC 48206
INSPIRATION 49		182	580			A MC 48207
INSPIRATION 50		182	581			A MC 48208
INSPIRATION 51		182	582			A MC 48209
INSPIRATION 56		217	279			A MC 48210
INSPIRATION 57		217	280			A MC 48211
INSPIRATION 58		230	75			A MC 48212
INSPIRATION 59		230	76			A MC 48213
INSPIRATION 60		259	345			A MC 48214
INSPIRATION 61		259	346			A MC 48215

EXHIBIT "A" CONTINUED

NAME OF CLAIM	ORIGINAL RECORDATION		AMENDED RECORDATION		BLM SERIAL NO.	
	BOOK	PAGE	BOOK	PAGE	SERIAL	NO.
INSPIRATION 62	259	347			A MC	48216
INSPIRATION 63	259	348			A MC	48217
INSPIRATION 64	259	349			A MC	48218
INSPIRATION 65	259	350			A MC	48219
INSPIRATION 66	259	351			A MC	48220
INSPIRATION 67	259	352			A MC	48221
INSPIRATION 68	259	353			A MC	48222
INSPIRATION 69	259	354			A MC	48223
INSPIRATION 70	259	355			A MC	48224
INSPIRATION 71	259	356			A MC	48225
INSPIRATION 72	259	357			A MC	48226
INSPIRATION 73	259	358			A MC	48227
INSPIRATION 74	259	359			A MC	48228
INSPIRATION 75	259	360			A MC	48229
INSPIRATION 76	259	361			A MC	48230
INSPIRATION 77	259	362			A MC	48231
INSPIRATION 78	259	363			A MC	48232
INSPIRATION 79	259	364			A MC	48233
INSPIRATION 80	259	365			A MC	48234
INSPIRATION 81	259	366			A MC	48235
INSPIRATION 82	259	367			A MC	48236
INSPIRATION 83	259	368			A MC	48237
INSPIRATION 84	259	369			A MC	48238
INSPIRATION 85	259	370			A MC	48239
INSPIRATION 86	259	371			A MC	48240
INSPIRATION 87	259	372			A MC	48241
INSPIRATION 88	259	373			A MC	48242
INSPIRATION 89	259	374			A MC	48243
INSPIRATION 90	259	375			A MC	48244
INSPIRATION 91	259	376			A MC	48245
INSPIRATION 92	259	377			A MC	48246
INSPIRATION 93	259	378			A MC	48247
INSPIRATION 94	259	379			A MC	48248
INSPIRATION 95	259	380			A MC	48249
INSPIRATION 96	259	381			A MC	48250
INSPIRATION 97	259	382			A MC	48251
INSPIRATION 98	259	383			A MC	48252
INSPIRATION 103	259	384			A MC	48253
INSPIRATION 104	259	385			A MC	48254
INSPIRATION 105	259	386			A MC	48255
INSPIRATION 106	259	387			A MC	48256
INSPIRATION 107	292	523			A MC	48257
INSPIRATION 108	292	524			A MC	48258
INSPIRATION 109	292	525			A MC	48259
INSPIRATION 110	315	657			A MC	48260

ARIZONA
STATE OFFICE
PHOENIX, ARIZONA

Aug 14 9 18 AM '96

RECEIVED
BUREAU OF
LAND MANAGEMENT

EXHIBIT "A" CONTINUED

NAME OF CLAIM	ORIGINAL RECORDATION		AMENDED RECORDATION		BLM SERIAL NO.	
	BOOK	PAGE	BOOK	PAGE	SERIAL	NO.
INSPIRATION 111	315	658			A MC	48261
INSPIRATION 112	315	659			A MC	48262
INSPIRATION 113	316	132			A MC	48263
INSPIRATION 56A	292	522			A MC	48264
WALLDUCE	181	126			A MC	48265
FRACTION NO. 1	192	146	192	285	A MC	48266
P.E.F.	475	189			A MC	48267
R.T.F.	475	188			A MC	48268
R.E.F.	475	190			A MC	48269
P.S.F.	475	192			A MC	48270
RIVER	475	191			A MC	48271
RIVER 1	467	544			A MC	48272
RIVER 2	467	545			A MC	48273
RIVER 3	467	546			A MC	48274
RIVER 4	467	547			A MC	48275
PINAL 1	429	513	475	194	A MC	48276
PINAL 2	429	514	475	193	A MC	48277
PINAL 3	467	548			A MC	48278
PINAL 4	467	549			A MC	48279
PINAL 5	467	550			A MC	48280
PINAL 6	467	551			A MC	48281
PINAL 7	467	552			A MC	48282
PINAL 8	467	553			A MC	48283
PINAL 9	467	554			A MC	48284
PINAL 10	467	555			A MC	48285
PINAL 11	467	556			A MC	48286
PINAL 12	623	538			A MC	48287
PINAL 13	623	539			A MC	48288
PINAL 14	623	540			A MC	48289
PINAL 15	623	541			A MC	48290
PINAL 16	623	542			A MC	48291
PINAL 17	623	543			A MC	48292
PINAL 18	623	544			A MC	48293
PINAL 19	623	545			A MC	48294
PINAL 20	623	546			A MC	48295
PINAL 21	623	547			A MC	48296
PINAL 22	623	548			A MC	48297
PINAL 23	623	549			A MC	48298
PINAL 24	623	550			A MC	48299
PINAL 25	623	551			A MC	48300
PINAL 26	623	552			A MC	48301
PINAL 27	623	553			A MC	48302
PINAL 28	623	554			A MC	48303
PINAL 29	623	555			A MC	48304
PINAL 30	623	556			A MC	48305

ARIZONA
STATE OFFICE
PHOENIX, ARIZONA

Aug 14 9 18 AM '96

RECEIVED
BUREAU OF
LAND MANAGEMENT

EXHIBIT "A" CONTINUED

NAME OF CLAIM	ORIGINAL RECORDATION		AMENDED RECORDATION		BLM	
	BOOK	PAGE	BOOK	PAGE	SERIAL	NO.
PINAL 31	623	557			A MC	48306
PINAL 32	623	558			A MC	48307
PINAL 33	623	559			A MC	48308
PINAL 34	623	560			A MC	48309
PINAL 35	657	191			A MC	48310
PINAL 36	657	192			A MC	48311
PINAL 37	657	193			A MC	48312
PINAL 38	657	194			A MC	48313
PINAL 39	657	195			A MC	48314
PINAL 40	657	196			A MC	48315
PINAL 41	657	197			A MC	48316
PINAL 42	657	198			A MC	48317
PINAL 43	657	199			A MC	48318
PINAL 44	657	200			A MC	48319
PINAL 45	657	201			A MC	48320
PINAL 46	657	202			A MC	48321
PINAL 47	657	203			A MC	48322
G.P.	623	561			A MC	48323
G.P. 2	623	562			A MC	48324
G.P. 3	623	563			A MC	48325
G.P. 4	623	564			A MC	48326
G.P. 5	623	537			A MC	48327
H.A.	48	180			A MC	48328
LITTLE EMMA	48	180			A MC	48329
PEDRO	48	181			A MC	48330
PLUG	48	181			A MC	48331
TICKET CHOPPER	48	181			A MC	48332
UNCLE DAN	48	182			A MC	48333
ATLAS	48	193			A MC	48334
ATLAS NO. 1	48	193			A MC	48335
ATLAS NO. 2	48	193			A MC	48336
BLAINE	48	194			A MC	48337
CALUMET	48	194			A MC	48338
COBRE HIERRO	48	194			A MC	48339
CUPRITE	48	195			A MC	48340
EMERALD	48	195			A MC	48341
GOV. CURTIN	48	195			A MC	48342
LORRAINE	48	196			A MC	48343
LOGAN	48	196			A MC	48344
O'CARROL	48	196			A MC	48345
OLD HAYSEED	48	197			A MC	48346
OXIDE	48	197			A MC	48347
MARYLAND	48	197			A MC	48348
MISSOURI	48	198			A MC	48349
RIDGE	48	198			A MC	48350

RECEIVED
 BUREAU OF
 LAND MANAGEMENT
 AUG 14 9 18 AM '96
 ARIZONA
 STATE OFFICE
 PHOENIX, ARIZONA

EXHIBIT "A" CONTINUED

NAME OF CLAIM	ORIGINAL RECORDATION		AMENDED RECORDATION		BLM SERIAL NO.	
	BOOK	PAGE	BOOK	PAGE	SERIAL	NO.
RINGTAIL SNORTER	48	198			A MC	48351
WAHOLOTE	48	199			A MC	48352
WHISTLER	48	199			A MC	48353
DISPATCHER	48	209			A MC	48354
COBRE RICO	48	23	48	215	A MC	48355
RIGHT ANGLE	48	28			A MC	48356
BLUE BIRD	48	22	42	138	A MC	48357
LOUIS	49	23			A MC	48358
FRONTIER	49	23			A MC	48359
ANGLES WHISPER	49	22			A MC	48360
SPION KOP	49	22			A MC	48361
IRON	49	22			A MC	48362
TORNADO	49	15			A MC	48363
BISCUIT	49	15			A MC	48364
SLEEPING BEAUTY	49	15			A MC	48365
WILD WEST	49	14			A MC	48366
MID WEST	49	14			A MC	48367
WAY UP	48	29	42	144	A MC	48368
STEMWINDER	48	29	42	143	A MC	48369
QUARTZITE	48	27	42	142	A MC	48370
PIRATE	48	27	386	770	A MC	48371
JUNCTION	48	24	42	140	A MC	48372
GRAND VIEW	48	24	42	139	A MC	48373
COLORADO	49	23			A MC	48374
NATIONAL	49	24			A MC	48375
BANK	49	24			A MC	48376
PALO CHRISTIE	49	24			A MC	48377
CEDRO	49	25			A MC	48378
ALASKA	49	25			A MC	48379
LU LU	49	25			A MC	48380
FRATION	49	26			A MC	48381
POLECAT	49	26			A MC	48382
PALMETTO	49	26			A MC	48383
OUT-LOOK	49	28			A MC	48384
CRACKER	49	29			A MC	48385
QUAIL	49	29			A MC	48386
SAMPLE	49	29			A MC	48387
CORAL	49	30			A MC	48388
VERITAS	49	30			A MC	48389
HARVARD	49	30			A MC	48390
FRONTSIDE	49	31			A MC	48391
RATTLER	119	333			A MC	48392
RATTLER EXTENSION 1	273	708			A MC	48393
RATTLER EXTENSION 2	273	709			A MC	48394
RATTLER EXTENSION 3	273	710			A MC	48395

ARIZONA
STATE OFFICE
PHOENIX, ARIZONA
Aug 14 9 18 AM '96

RECEIVED
BUREAU OF
LAND MANAGEMENT

EXHIBIT "A" CONTINUED

NAME OF CLAIM	ORIGINAL RECORDATION		AMENDED RECORDATION		BLM	
	BOOK	PAGE	BOOK	PAGE	SERIAL	NO.
RATTLER EXTENSION 4	273	711			A MC	48396
RATTLER EXTENSION 5	273	712			A MC	48397
RATTLER EXTENSION 6	273	713			A MC	48398
RATTLER EXTENSION 7	273	714			A MC	48399
FRACTION NO. 2	244	24			A MC	48400
OC - AC 98	763	140			A MC	294310
OC - AC 99	763	142			A MC	294311
OC - AC 100	763	144			A MC	294312
OC - AC 101	763	146			A MC	294313
OC - AC 102	763	148			A MC	294314
OC - AC 103	763	150			A MC	294315
CCMC 1	763	701			A MC	294702
CCMC 2	763	703			A MC	294703
CCMC 3	763	705			A MC	294704
CCMC 4	763	707			A MC	294705
CCMC 5	763	709			A MC	294706
CCMC 6	763	711			A MC	294707
CCMC 7	763	713			A MC	294708
CCMC 8	763	715			A MC	294709
CCMC 9	763	717			A MC	294710
CCMC 10	763	719			A MC	294711
CCMC 11	763	721			A MC	294712
CCMC 12	763	723			A MC	294713
CCMC 13	763	725			A MC	294714
CCMC 14	763	727			A MC	294715
CCMC 15	763	729			A MC	294716
CCMC 16	763	731			A MC	294717
CCMC 17	763	733			A MC	294718
CCMC 18	763	735			A MC	294719
CCMC 19	763	737			A MC	294720
CCMC 20	763	739			A MC	294721
CCMC 21	763	741			A MC	294722
CCMC 22	763	743			A MC	294723
CCMC 23	763	745			A MC	294724
CCMC 24	763	747			A MC	294725
CCMC 25	763	749			A MC	294726
CCMC 26	763	751			A MC	294727
CCMC 27	763	753			A MC	294728
CCMC 28	763	755			A MC	294729
CCMC 29	763	757			A MC	294730
CCMC 30	763	759			A MC	294731
CCMC 31	763	761			A MC	294732
CCMC 32	763	763			A MC	294733
CCMC 33	763	765			A MC	294734
CCMC 34	763	767			A MC	294735

RECEIVED
 BUREAU OF
 LAND MANAGEMENT
 AUG 14 9 18 AM '96
 ARIZONA
 STATE OFFICE
 PHOENIX, ARIZONA

EXHIBIT "A" CONTINUED

<u>NAME OF CLAIM</u>	<u>ORIGINAL RECORDATION</u>		<u>AMENDED RECORDATION</u>		<u>BLM SERIAL NO.</u>	
	<u>BOOK</u>	<u>PAGE</u>	<u>BOOK</u>	<u>PAGE</u>		
CCMC 35	763	769			A MC	294736
CCMC 36	763	771			A MC	294737
CCMC 37	763	773			A MC	294738
CCMC 38	763	775			A MC	294739
CCMC 39	763	777			A MC	294740
CCMC 41	763	779			A MC	294741
CCMC 42	763	781			A MC	294742
CCMC 43	763	783			A MC	294743
CCMC 44	763	785			A MC	294744
CCMC 45	763	787			A MC	294745
CCMC 46	763	789			A MC	294746
CCMC 47	763	791			A MC	294747
CCMC 48	763	793			A MC	294748
CCMC 49	763	795			A MC	294749
CCMC 50	763	797			A MC	294750
CCMC 51	763	799			A MC	294751
CCMC 52	763	801			A MC	294752
CCMC 53	763	803			A MC	294753
CCMC 54	763	805			A MC	294754
CCMC 55	763	807			A MC	294755
CCMC 56	763	809			A MC	294756
CCMC 57	763	811			A MC	294757
CCMC 58	763	813			A MC	294758
CCMC 59	763	815			A MC	294759
CCMC 60	763	817			A MC	294760
CCMC 61	763	819			A MC	294761
CCMC 62	763	821			A MC	294762
CCMC 63	763	823			A MC	294763
CCMC 64	763	825			A MC	294764
CCMC 65	763	827			A MC	294765
CCMC 66	763	829			A MC	294766
CCMC 67	763	831			A MC	294767
CCMC 68	763	833			A MC	294768
CCMC 69	763	835			A MC	294769
CCMC 70	763	837			A MC	294770
CCMC 71	763	839			A MC	294771
CCMC 72	763	841			A MC	294772
CCMC 73	763	843			A MC	294773
CCMC 74	763	845			A MC	294774
CCMC 75	763	847			A MC	294775
CCMC 76	763	849			A MC	294776
CCMC 77	763	851			A MC	294777
CCMC 78	763	853			A MC	294778
CCMC 79	763	855			A MC	294779
CCMC 80	763	857			A MC	294780

RECEIVED
 BUREAU OF
 LAND MANAGEMENT
 AUG 14 9 18 AM '96
 ARIZONA
 STATE OFFICE
 PHOENIX, ARIZONA

EXHIBIT "A" CONTINUED

NAME OF CLAIM	ORIGINAL RECORDATION		AMENDED RECORDATION		BLM SERIAL NO.	
	BOOK	PAGE	BOOK	PAGE	SERIAL	NO.
CCMC 81	763	859			A MC	294781
CCMC 82	763	861			A MC	294782
CCMC 83	763	863			A MC	294783
CCMC 84	763	865			A MC	294784
CCMC 85	763	867			A MC	294785
CCMC 86	763	869			A MC	294786
CCMC 87	763	871			A MC	294787
CCMC 88	763	873			A MC	294788
CCMC 89	763	875			A MC	294789
CCMC 90	763	877			A MC	294790
CCMC 91	763	879	886	66	A MC	294791
CCMC 92	763	881	886	69	A MC	294792
CCMC 93	763	883	886	72	A MC	294793
CCMC 94	763	885	886	75	A MC	294794
CCMC 95	763	887			A MC	294795
CCMC 96	763	889			A MC	294796
CCMC 97	763	891			A MC	294797
CCMC 98	763	893			A MC	294798
CCMC 99	763	895			A MC	294799
CCMC 100	763	897			A MC	294800
CCMC 101	763	899			A MC	294801
CCMC 102	763	901			A MC	294802
CCMC 103	763	903	886	78	A MC	294803
CCMC 104	763	905	886	81	A MC	294804
CCMC 105	763	907	886	84	A MC	294805
CCMC 106	763	909	886	87	A MC	294806
CCMC 107	763	911	886	90	A MC	294807
CCMC 108	763	913			A MC	294808
CCMC 109	763	915			A MC	294809
CCMC 111	763	917			A MC	294810
CCMC 112	763	919			A MC	294811
CCMC 113	763	921			A MC	294812
CCMC 114	763	923			A MC	294813
CCMC 115	763	925			A MC	294814
CCMC 116	763	927			A MC	294815
CCMC 117	763	929			A MC	294816
CCMC 118	763	931			A MC	294817
CCMC 119	763	933			A MC	294818
CCMC 120	763	935			A MC	294819
CCMC 121	763	937	886	93	A MC	294820
CCMC 122	763	939			A MC	294821
CCMC 123	763	941	886	96	A MC	294822
CCMC 124	763	943			A MC	294823
CCMC 125	763	945			A MC	294824
CCMC 126	763	947			A MC	294825

RECEIVED
 BUREAU OF
 LAND MANAGEMENT
 Aug 14 9 18 AM '96
 ARIZONA
 STATE OFFICE
 PHOENIX, ARIZONA

EXHIBIT "A" CONTINUED

<u>NAME OF CLAIM</u>	<u>ORIGINAL RECORDATION</u>		<u>AMENDED RECORDATION</u>		<u>BLM SERIAL NO.</u>	
	<u>BOOK</u>	<u>PAGE</u>	<u>BOOK</u>	<u>PAGE</u>	<u>SERIAL</u>	<u>NO.</u>
CCMC 127	763	949			A MC	294826
CCMC 128	763	951			A MC	294827
CCMC 129	886	99			A MC	325261
CCMC 130	886	102			A MC	325262
CCMC 131	886	105			A MC	325263
CCMC 132	886	108			A MC	325264
CCMC 133	886	111			A MC	325265
CCMC 134	886	114			A MC	325266
CCMC 135	886	117			A MC	325267
CCMC 136	886	120			A MC	325268
CCMC 137	886	123			A MC	325269
CCMC 138	886	126			A MC	325270
CCMC 139	886	129			A MC	325271
CCMC 140	886	132			A MC	325272

ARIZONA
STATE OFFICE
PHOENIX, ARIZONA

Aug 14 9 19 AM '96

RECEIVED
BUREAU OF
LAND MANAGEMENT

UNITED STATES
DEPARTMENT OF THE INTERIOR
BUREAU OF LAND MANAGEMENT

RECEIPT AND ACCOUNTING ADVICE

NO. 2228586

TC/AZ 08/15/96

Subject: CLAIM MAINTENANCE FEE 1997 (500)

2 11 13

50,000.00

Applicant:

CYPRUS AMAX MINERALS COMPANY
9100 EAST MINERAL CIRCLE
BOX 3299
ENGLEWOOD, CO 80155-3299

SAME AS CK. #02212464

Remitter: 303-643-5000

Assignor:

LEASE MANAGEMENT DATA										
<input type="checkbox"/> NEW <input type="checkbox"/> UPDATE <input type="checkbox"/> PAYMENT										
ORIGINAL SERIAL NO.	ASG.	TYPE	ST.	CTY.	FUND SYMBOL			ACRES/UNITS	RATE	
AMC 48023, ET AL										
AMOUNT	ANV. DATE	EXP. DATE	BILL CYC.	S/C	DISTRICT	NEXT BILL	MISC. DATA	U of M	ACTUAL UNITS	
ASSIGNMENT SERIAL NO.	ASG.	TYPE	ST.	CTY.	FUND SYMBOL			ACRES/UNITS	RATE	
AMOUNT	ANV. DATE	EXP. DATE	BILL CYC.	S/C	DISTRICT	NEXT BILL	MISC. DATA	U of M	ACTUAL UNITS	
APPLY REMITTANCE										
ACTION	FUND SYMBOL	CTY.	AMOUNT							
FILING FEE										
RENTAL										
UNEARNED										
REFUND										
TOTAL										
AMOUNT DUE										
Remarks: 48023 - 48107 48130 - 48400 294310 - 294315 294702 - 294827 325261 - 325272 SR										
BY: _____ DATE: _____										
<input type="checkbox"/> Lease in Escrow? <input type="checkbox"/> KGS? <input type="checkbox"/> Auto Escalates? <input type="checkbox"/> Auto Renew?										
Of Interest? Operating Rights? Operator Bond Filed?										
FOR MMS USE ONLY										
BILLEE NUMBER					FOREST REFUGE					
OCS SECTION CODE										

UNEARNED FILE COPY



Cyprus Amax Minerals Company
9100 East Mineral Circle
Post Office Box 3299
Englewood, Colorado 80155
303-643-5000

48023; 294310; 294702;
325261;

Certified Mail

August 10, 1995

SP

U.S. Department of the Interior
Bureau of Land Management
3707 North 7th Street
Siete Square Building
Phoenix, Arizona 85014

**Maintenance Fees for Unpatented Mining Claims
Cyprus Christmas Mine Corporation**


Gentlemen:

Pursuant to 43 CFR § 3833.1-5, as amended, Cyprus Christmas Mine Corporation desires to retain/maintain the 500 unpatented lode mining claims which are listed on the attached Exhibit "A". Also, enclosed is our check in the amount of \$50,000.00 (\$100.00 per claim) to cover the required maintenance fees necessary to retain/maintain the claims through the period ending 12:00 noon on September 1, 1996.

Please acknowledge receipt by dating and signing where indicated below and return one (1) copy of this letter, together with a date and time stamped copy of Exhibit "A", to the attention of the **Land Management Department** at the above letterhead address.

Should you have any questions, please contact me at (303) 643-5140. Thank you for your assistance.

Yours truly,


Kim Aaron
Land Administrator

/kaa

Enclosures

8/24/95 *Arwas* ^{AR}
ENTERED IN COMPUTER
96 maintenance fee

9:00 A.M.
PHOENIX, ARIZONA

AUG 14 '95

RECEIVED
BLM, AZ STATE OFFICE

RECEIVED AND ACKNOWLEDGED THIS ____ DAY OF AUGUST, 1995

BY: _____

TITLE: _____

500 sqm

AMC 48023

EXHIBIT "A"

Attached to and made a part of that certain letter dated the 10th day of August, 1994, covering the following described unpatented lode claims and mill sites located in the Counties of Gila and Pinal, State of Arizona, to-wit:

NAME OF CLAIM	ORIGINAL RECORDATION		AMENDED RECORDATION		BLM SERIAL NO.	
	BOOK	PAGE	BOOK	PAGE	SERIAL	NO.
H.A.	48	180			A MC	48328
LITTLE EMMA	48	180			A MC	48329
PEDRO	48	181			A MC	48330
PLUG	48	181			A MC	48331
TICKET CHOPPER	48	181			A MC	48332
UNCLE DAN	48	182			A MC	48333
ATLAS	48	193			A MC	48334
ATLAS NO. 1	48	193			A MC	48335
ATLAS NO. 2	48	193			A MC	48336
BLAINE	48	194			A MC	48337
CALUMET	48	194			A MC	48338
COBRE HIERRO	48	194			A MC	48339
CUPRITE	48	195			A MC	48340
EMERALD	48	195			A MC	48341
GOV. CURTIN	48	195			A MC	48342
LORRAINE	48	196			A MC	48343
LOGAN	48	196			A MC	48344
O'CARROL	48	196			A MC	48345
OLD HAYSEED	48	197			A MC	48346
OXIDE	48	197			A MC	48347
MARYLAND	48	197			A MC	48348
MISSOURI	48	198			A MC	48349
RIDGE	48	198			A MC	48350
RINGTAIL SNORTER	48	198			A MC	48351
WAHOLOTE	48	199			A MC	48352
WHISTLER	48	199			A MC	48353
DISPATCHER	48	209			A MC	48354
COBRE RICO	48	23	48	215	A MC	48355
RIGHT ANGLE	48	28			A MC	48356
BLUE BIRD	48	22	42	138	A MC	48357
LOUIS	49	23			A MC	48358
FRONTIER	49	23			A MC	48359
ANGLES WHISPER	49	22			A MC	48360
SPION KOP	49	22			A MC	48361
IRON	49	22			A MC	48362
TORNADO	49	15			A MC	48363
BISCUIT	49	15			A MC	48364
SLEEPING BEAUTY	49	15			A MC	48365
WILD WEST	49	14			A MC	48366
MID WEST	49	14			A MC	48367
WAY UP	48	29	42	144	A MC	48368
STEMWINDER	48	29	42	143	A MC	48369

RECEIVED
BLM AZ STATE OFFICE
AUG 14 1994
9:00 A.M.
PHOENIX, ARIZONA

ENTERED IN COMPUTER
Jo Mantenona

42-9m

AMC 48023
PAGE 2

EXHIBIT "A" CONTINUED

NAME OF CLAIM	ORIGINAL RECORDATION		AMENDED RECORDATION		BLM	
	BOOK	PAGE	BOOK	PAGE	SERIAL	NO.
QUARTZITE	48	27	42	142	A MC	48370
PIRATE	48	27	386	770	A MC	48371
JUNCTION	48	24	42	140	A MC	48372
GRAND VIEW	48	24	42	139	A MC	48373
COLORADO	49	23			A MC	48374
NATIONAL	49	24			A MC	48375
BANK	49	24			A MC	48376
PALO CHRISTIE	49	24			A MC	48377
CEDRO	49	25			A MC	48378
ALASKA	49	25			A MC	48379
LU LU	49	25			A MC	48380
FRATION	49	26			A MC	48381
POLECAT	49	26			A MC	48382
PALMETTO	49	26			A MC	48383
OUT-LOOK	49	28			A MC	48384
CRACKER	49	29			A MC	48385
QUAIL	49	29			A MC	48386
SAMPLE	49	29			A MC	48387
CORAL	49	30			A MC	48388
VERITAS	49	30			A MC	48389
HARVARD	49	30			A MC	48390
FRONTSIDE	49	31			A MC	48391
RATTLER	119	333			A MC	48392
RATTLER EXTENSION 1	273	708			A MC	48393
RATTLER EXTENSION 2	273	709			A MC	48394
RATTLER EXTENSION 3	273	710			A MC	48395
RATTLER EXTENSION 4	273	711			A MC	48396
RATTLER EXTENSION 5	273	712			A MC	48397
RATTLER EXTENSION 6	273	713			A MC	48398
RATTLER EXTENSION 7	273	714			A MC	48399
FRACTION NO. 2	244	24			A MC	48400
TAILING MILL SITE NO. 1	290	396			A MC	48023
TAILING MILL SITE NO. 2	290	397			A MC	48024
TAILING MILL SITE NO. 3	290	398			A MC	48025
TAILING MILL SITE NO. 4	290	399			A MC	48026
TAILING MILL SITE NO. 5	290	400			A MC	48027
TAILING MILL SITE NO. 6	290	401			A MC	48028
TAILING MILL SITE NO. 7	290	402			A MC	48029
TAILING MILL SITE NO. 8	290	403			A MC	48030
TAILING MILL SITE NO. 9	290	404			A MC	48031
TAILING MILL SITE NO. 10	290	405			A MC	48032
TAILING MILL SITE NO. 11	290	406			A MC	48033
TAILING MILL SITE NO. 12	290	407			A MC	48034
TAILING MILL SITE NO. 13	290	408			A MC	48035
TAILING MILL SITE NO. 14	290	409			A MC	48036
TAILING MILL SITE NO. 15	290	410			A MC	48037

RECEIVED
BLM AZ STATE OFFICE
Aug 14 95
9:00 A.M.
PHOENIX, ARIZONA

ENTERED IN COMPUTER
No maintenance fee

46sam

AMC 48023
PAGE 3

EXHIBIT "A" CONTINUED

NAME OF CLAIM	ORIGINAL RECORDATION		AMENDED RECORDATION		BLM SERIAL NO.	
	BOOK	PAGE	BOOK	PAGE	SERIAL	NO.
TAILING MILL SITE NO. 16	290	411			A MC	48038
TAILING MILL SITE NO. 17	290	412			A MC	48039
TAILING MILL SITE NO. 18	290	413			A MC	48040
TAILING MILL SITE NO. 19	290	414			A MC	48041
TAILING MILL SITE NO. 20	290	415			A MC	48042
TAILING MILL SITE NO. 21	290	416			A MC	48043
TAILING MILL SITE NO. 22	290	417			A MC	48044
TAILING MILL SITE NO. 23	290	418			A MC	48045
TAILING MILL SITE NO. 24	290	419			A MC	48046
TAILING MILL SITE NO. 25	290	420			A MC	48047
TAILING MILL SITE NO. 26	290	421			A MC	48048
TAILING MILL SITE NO. 27	290	422			A MC	48049
TAILING MILL SITE NO. 28	290	423			A MC	48050
TAILING MILL SITE NO. 29	290	424			A MC	48051
TAILING MILL SITE NO. 30	290	425			A MC	48052
TAILING MILL SITE NO. 31	290	426			A MC	48053
TAILING MILL SITE NO. 32	290	427			A MC	48054
TAILING MILL SITE NO. 33	290	428			A MC	48055
TAILING MILL SITE NO. 34	290	429			A MC	48056
TAILING MILL SITE NO. 35	290	430			A MC	48057
TAILING MILL SITE NO. 36	290	431			A MC	48058
TAILING MILL SITE NO. 37	290	432			A MC	48059
TAILING MILL SITE NO. 38	290	433			A MC	48060
TAILING MILL SITE NO. 39	290	434			A MC	48061
TAILING MILL SITE NO. 40	290	435			A MC	48062
TAILING MILL SITE NO. 41	290	436			A MC	48063
TAILING MILL SITE NO. 42	336	871			A MC	48064
XMAS 1	314	955			A MC	48065
XMAS 2	314	956			A MC	48066
XMAS 3	314	957			A MC	48067
XMAS 4	314	958			A MC	48068
XMAS 5	314	959			A MC	48069
XMAS 6	314	960			A MC	48070
XMAS 7	314	961			A MC	48071
XMAS 8	314	962			A MC	48072
XMAS 9	314	963			A MC	48073
XMAS 10	314	964			A MC	48074
XMAS 11	314	965			A MC	48075
XMAS 12	314	966			A MC	48076
XMAS 14	314	967			A MC	48077
XMAS 15	314	968			A MC	48078
XMAS 16	314	969			A MC	48079
XMAS 17	314	970			A MC	48080
XMAS 18	314	971			A MC	48081
XMAS 19	314	972			A MC	48082
XMAS 20	314	973			A MC	48083

RECEIVED
BLM AZ STATE OFFICE
AUG 14 95
9:00 A.M.
PHOENIX, ARIZONA

ENTERED IN COMPUTER
No maintenance fee

46 spm

Amc 48023
PAGE 4

EXHIBIT "A" CONTINUED

NAME OF CLAIM	ORIGINAL RECORDATION		AMENDED RECORDATION		BLM	
	BOOK	PAGE	BOOK	PAGE	SERIAL	NO.
XMAS 21	314	974			A MC	48084
XMAS 22	314	975			A MC	48085
XMAS 23	314	976			A MC	48086
XMAS 24	314	977			A MC	48087
XMAS 25	314	978			A MC	48088
XMAS 26	314	979			A MC	48089
XMAS 27	314	980			A MC	48090
XMAS 28	314	981			A MC	48091
XMAS 29	314	982			A MC	48092
XMAS 30	314	983			A MC	48093
XMAS 31	314	984			A MC	48094
XMAS 32	314	985			A MC	48095
XMAS 33	314	986			A MC	48096
XMAS 34	314	987			A MC	48097
XMAS 35	314	988			A MC	48098
XMAS 36	314	989			A MC	48099
XMAS 38	314	990			A MC	48100
XMAS 39	314	991			A MC	48101
XMAS 40	314	992			A MC	48102
XMAS 41	314	993			A MC	48103
XMAS 42	314	994			A MC	48104
XMAS 43	314	995			A MC	48105
XMAS 44	314	996			A MC	48106
XMAS 45	314	997			A MC	48107
TITANIUM 1	63	435			A MC	48130
TITANIUM 2	63	436			A MC	48131
TITANIUM 3	63	437			A MC	48132
SQUAW PEAK NO. 2	8	440			A MC	48133
MISSCAL	8	439	14	354	A MC	48134
RIM	8	438			A MC	48135
RIM NO. 2	8	439			A MC	48136
LAST CHANCE	14	82			A MC	48137
J.C.	14	84			A MC	48138
S.P.	14	83			A MC	48139
SEEDER	8	35			A MC	48140
SEEDER NO. 2	8	439			A MC	48141
WHITE MOUNTAIN MINE	8	32			A MC	48142
HAPPY HOOLIGAN	8	31	14	353	A MC	48143
FAIR VIEW	13	628	14	352	A MC	48144
SHAMROCK	8	467			A MC	48145
CATHRINE	14	393			A MC	48146
FRACTION	14	392			A MC	48147
BLUFF	8	42	41	219	A MC	48148
PACKARD NO. 1	16	515	41	220	A MC	48149
PACKARD NO. 2	240	231			A MC	48150
WEDGE	8	47	48	328	A MC	48151

PHOENIX, ARIZONA
9:00 A.M.

Aug 14 1956

RECEIVED
BLM AZ STATE OFFICE

ENTERED IN COMP...
96 maintenance fee

465pm

EXHIBIT "A" CONTINUED

NAME OF CLAIM	ORIGINAL RECORDATION		AMENDED RECORDATION		BLM SERIAL NO.	
	BOOK	PAGE	BOOK	PAGE	SERIAL	NO.
WALLACE	8	231	41	219	A MC	48152
CHRISTMAS NO. 1	40	575	322	514	A MC	48153
CHRISTMAS NO. 3	40	577	41	211	A MC	48154
CHRISTMAS NO. 4	40	578	250	474	A MC	48155
BYRD	43	391	41	209	A MC	48156
LINDBERGH	43	392	41	215	A MC	48157
FINESSE	43	459	41	212	A MC	48158
TONTO	43	460	41	216	A MC	48159
FLAMINGO	43	461	41	213	A MC	48160
HOT SHOT	43	462	41	215	A MC	48161
BLACK HAWK	16	559	41	218	A MC	48162
BEVERLY NO. 1	44	117	41	205	A MC	48163
BEVERLY NO. 2	44	118	41	206	A MC	48164
BEVERLY NO. 3	44	119	41	207	A MC	48165
BEVERLY NO. 4	240	232			A MC	48166
BEVERLY NO. 5	44	240	41	208	A MC	48167
BEVERLY NO. 6	44	241	48	328	A MC	48168
O'BRIEN NO. 1	239	189			A MC	48169
O'BRIEN NO. 2	49	547			A MC	48170
O'BRIEN NO. 3	49	548			A MC	48171
O'BRIEN NO. 4	49	548			A MC	48172
O'BRIEN NO. 5	49	549			A MC	48173
O'BRIEN NO. 6	240	233			A MC	48174
BALLARD	43	469	41	205	A MC	48175
HIGH BALL	43	468	41	214	A MC	48176
SPOTTED PUP	43	465	41	216	A MC	48177
FLAPPER	43	495	41	214	A MC	48178
COQUETTE	43	494	41	212	A MC	48179
LIME	42	243			A MC	48180
CHRISTMAS 5	29	198			A MC	48181
CHRISTMAS 6	29	199			A MC	48182
CHRISTMAS 7	29	200			A MC	48183
CHRISTMAS 8	29	201			A MC	48184
CHRISTMAS 9	29	202			A MC	48185
CHRISTMAS 10	29	203			A MC	48186
CHRISTMAS 11	29	204			A MC	48187
CHRISTMAS 12	29	205			A MC	48188
CHRISTMAS 13	29	206			A MC	48189
CHRISTMAS 14	29	207			A MC	48190
CHRISTMAS 15	29	208			A MC	48191
CHRISTMAS 16	29	209			A MC	48192
CHRISTMAS 17	29	210			A MC	48193
CHRISTMAS 18	29	211			A MC	48194
CHRISTMAS 19	29	212			A MC	48195
CHRISTMAS 20	29	213			A MC	48196
CHRISTMAS 22	215	164			A MC	48197

PHOENIX, ARIZONA
9:00 A.M.

AUG 14 1995

RECEIVED
BLM, AZ STATE OFFICE

ENTERED IN COPY

96 maintenance fee

46 sym

AMC 48023
PAGE 6

EXHIBIT "A" CONTINUED

NAME OF CLAIM	ORIGINAL RECORDATION		AMENDED RECORDATION		BLM SERIAL NO.	
	BOOK	PAGE	BOOK	PAGE	SERIAL	NO.
CHRISTMAS 23	215	165			A MC	48198
CHRISTMAS 24	215	166			A MC	48199
CHRISTMAS 25	215	167			A MC	48200
INSPIRATION 1	25	438	181	120	A MC	48201
INSPIRATION 4	24	187			A MC	48202
INSPIRATION 5	24	188			A MC	48203
INSPIRATION 45	59	122			A MC	48204
INSPIRATION 47	182	578	238	256	A MC	48205
INSPIRATION 48	182	579			A MC	48206
INSPIRATION 49	182	580			A MC	48207
INSPIRATION 50	182	581			A MC	48208
INSPIRATION 51	182	582			A MC	48209
INSPIRATION 56	217	279			A MC	48210
INSPIRATION 57	217	280			A MC	48211
INSPIRATION 58	230	75			A MC	48212
INSPIRATION 59	230	76			A MC	48213
INSPIRATION 60	259	345			A MC	48214
INSPIRATION 61	259	346			A MC	48215
INSPIRATION 62	259	347			A MC	48216
INSPIRATION 63	259	348			A MC	48217
INSPIRATION 64	259	349			A MC	48218
INSPIRATION 65	259	350			A MC	48219
INSPIRATION 66	259	351			A MC	48220
INSPIRATION 67	259	352			A MC	48221
INSPIRATION 68	259	353			A MC	48222
INSPIRATION 69	259	354			A MC	48223
INSPIRATION 70	259	355			A MC	48224
INSPIRATION 71	259	356			A MC	48225
INSPIRATION 72	259	357			A MC	48226
INSPIRATION 73	259	358			A MC	48227
INSPIRATION 74	259	359			A MC	48228
INSPIRATION 75	259	360			A MC	48229
INSPIRATION 76	259	361			A MC	48230
INSPIRATION 77	259	362			A MC	48231
INSPIRATION 78	259	363			A MC	48232
INSPIRATION 79	259	364			A MC	48233
INSPIRATION 80	259	365			A MC	48234
INSPIRATION 81	259	366			A MC	48235
INSPIRATION 82	259	367			A MC	48236
INSPIRATION 83	259	368			A MC	48237
INSPIRATION 84	259	369			A MC	48238
INSPIRATION 85	259	370			A MC	48239
INSPIRATION 86	259	371			A MC	48240
INSPIRATION 87	259	372			A MC	48241
INSPIRATION 88	259	373			A MC	48242
INSPIRATION 89	259	374			A MC	48243

PHOENIX, ARIZONA
9:00 A.M.

AUG 14 1995

RECEIVED
BLM AZ STATE OFFICE

ENTERED IN COMP
9/6 maintenance fee

46 sym

Amc 48023
PAGE 7

EXHIBIT "A" CONTINUED

NAME OF CLAIM	ORIGINAL RECORDATION		AMENDED RECORDATION		BLM	
	BOOK	PAGE	BOOK	PAGE	SERIAL	NO.
INSPIRATION 90	259	375			A MC	48244
INSPIRATION 91	259	376			A MC	48245
INSPIRATION 92	259	377			A MC	48246
INSPIRATION 93	259	378			A MC	48247
INSPIRATION 94	259	379			A MC	48248
INSPIRATION 95	259	380			A MC	48249
INSPIRATION 96	259	381			A MC	48250
INSPIRATION 97	259	382			A MC	48251
INSPIRATION 98	259	383			A MC	48252
INSPIRATION 103	259	384			A MC	48253
INSPIRATION 104	259	385			A MC	48254
INSPIRATION 105	259	386			A MC	48255
INSPIRATION 106	259	387			A MC	48256
INSPIRATION 107	292	523			A MC	48257
INSPIRATION 108	292	524			A MC	48258
INSPIRATION 109	292	525			A MC	48259
INSPIRATION 110	315	657			A MC	48260
INSPIRATION 111	315	658			A MC	48261
INSPIRATION 112	315	659			A MC	48262
INSPIRATION 113	316	132			A MC	48263
INSPIRATION 56A	292	522			A MC	48264
WALLDUCE	181	126			A MC	48265
FRACTION NO. 1	192	146	192	285	A MC	48266
P.E.F.	475	189			A MC	48267
R.T.F.	475	188			A MC	48268
R.E.F.	475	190			A MC	48269
P.S.F.	475	192			A MC	48270
RIVER	475	191			A MC	48271
RIVER 1	467	544			A MC	48272
RIVER 2	467	545			A MC	48273
RIVER 3	467	546			A MC	48274
RIVER 4	467	547			A MC	48275
PINAL 1	429	513	475	194	A MC	48276
PINAL 2	429	514	475	193	A MC	48277
PINAL 3	467	548			A MC	48278
PINAL 4	467	549			A MC	48279
PINAL 5	467	550			A MC	48280
PINAL 6	467	551			A MC	48281
PINAL 7	467	552			A MC	48282
PINAL 8	467	553			A MC	48283
PINAL 9	467	554			A MC	48284
PINAL 10	467	555			A MC	48285
PINAL 11	467	556			A MC	48286
PINAL 12	623	538			A MC	48287
PINAL 13	623	539			A MC	48288
PINAL 14	623	540			A MC	48289

RECEIVED
BLM AZ STATE OFFICE
Aug 14 95
9:00 A.M.
PHOENIX, ARIZONA

ENTERED IN COMPUTER

96 maintenance fee

46 sqm

AMC 48023
 PAGE 8
 294310

EXHIBIT "A" CONTINUED

NAME OF CLAIM	ORIGINAL RECORDATION		AMENDED RECORDATION		BLM	
	BOOK	PAGE	BOOK	PAGE	SERIAL	NO.
PINAL 15	623	541			A MC	48290
PINAL 16	623	542			A MC	48291
PINAL 17	623	543			A MC	48292
PINAL 18	623	544			A MC	48293
PINAL 19	623	545			A MC	48294
PINAL 20	623	546			A MC	48295
PINAL 21	623	547			A MC	48296
PINAL 22	623	548			A MC	48297
PINAL 23	623	549			A MC	48298
PINAL 24	623	550			A MC	48299
PINAL 25	623	551			A MC	48300
PINAL 26	623	552			A MC	48301
PINAL 27	623	553			A MC	48302
PINAL 28	623	554			A MC	48303
PINAL 29	623	555			A MC	48304
PINAL 30	623	556			A MC	48305
PINAL 31	623	557			A MC	48306
PINAL 32	623	558			A MC	48307
PINAL 33	623	559			A MC	48308
PINAL 34	623	560			A MC	48309
PINAL 35	657	191			A MC	48310
PINAL 36	657	192			A MC	48311
PINAL 37	657	193			A MC	48312
PINAL 38	657	194			A MC	48313
PINAL 39	657	195			A MC	48314
PINAL 40	657	196			A MC	48315
PINAL 41	657	197			A MC	48316
PINAL 42	657	198			A MC	48317
PINAL 43	657	199			A MC	48318
PINAL 44	657	200			A MC	48319
PINAL 45	657	201			A MC	48320
PINAL 46	657	202			A MC	48321
PINAL 47	657	203			A MC	48322
G.P.	623	561			A MC	48323
G.P. 2	623	562			A MC	48324
G.P. 3	623	563			A MC	48325
G.P. 4	623	564			A MC	48326
G.P. 5	623	537			A MC	48327
OC - AC 98	763	140			A MC	294310
OC - AC 99	763	142			A MC	294311
OC - AC 100	763	144			A MC	294312
OC - AC 101	763	146			A MC	294313
OC - AC 102	763	148			A MC	294314
OC - AC 103	763	150			A MC	294315

RECEIVED
 9:00 A.M.
 PHOENIX, ARIZONA

AUG 14 1995

RECEIVED
 BLM, AZ STATE OFFICE

ENTERED IN BOOK
No maintenance fee

44 sqm

AMC 294702

EXHIBIT "A" CONTINUED

NAME OF CLAIM	ORIGINAL RECORDATION		AMENDED RECORDATION		BLM SERIAL NO.	
	BOOK	PAGE	BOOK	PAGE	SERIAL	NO.
CCMC 1	763	701			A MC	294702
CCMC 2	763	703			A MC	294703
CCMC 3	763	705			A MC	294704
CCMC 4	763	707			A MC	294705
CCMC 5	763	709			A MC	294706
CCMC 6	763	711			A MC	294707
CCMC 7	763	713			A MC	294708
CCMC 8	763	715			A MC	294709
CCMC 9	763	717			A MC	294710
CCMC 10	763	719			A MC	294711
CCMC 11	763	721			A MC	294712
CCMC 12	763	723			A MC	294713
CCMC 13	763	725			A MC	294714
CCMC 14	763	727			A MC	294715
CCMC 15	763	729			A MC	294716
CCMC 16	763	731			A MC	294717
CCMC 17	763	733			A MC	294718
CCMC 18	763	735			A MC	294719
CCMC 19	763	737			A MC	294720
CCMC 20	763	739			A MC	294721
CCMC 21	763	741			A MC	294722
CCMC 22	763	743			A MC	294723
CCMC 23	763	745			A MC	294724
CCMC 24	763	747			A MC	294725
CCMC 25	763	749			A MC	294726
CCMC 26	763	751			A MC	294727
CCMC 27	763	753			A MC	294728
CCMC 28	763	755			A MC	294729
CCMC 29	763	757			A MC	294730
CCMC 30	763	759			A MC	294731
CCMC 31	763	761			A MC	294732
CCMC 32	763	763			A MC	294733
CCMC 33	763	765			A MC	294734
CCMC 34	763	767			A MC	294735
CCMC 35	763	769			A MC	294736
CCMC 36	763	771			A MC	294737
CCMC 37	763	773			A MC	294738
CCMC 38	763	775			A MC	294739
CCMC 39	763	777			A MC	294740
CCMC 41	763	779			A MC	294741
CCMC 42	763	781			A MC	294742
CCMC 43	763	783			A MC	294743
CCMC 44	763	785			A MC	294744
CCMC 45	763	787			A MC	294745
CCMC 46	763	789			A MC	294746

PHOENIX, ARIZONA
9:00 A.M.

AUG 14 1995

RECEIVED
91 M. AZ STATE OFFICE

ENTERED IN COMPUTER

As maintenance fee

45 sm

Ame 294702
PAGE 10

EXHIBIT "A" CONTINUED

NAME OF CLAIM	ORIGINAL RECORDATION		AMENDED RECORDATION		BLM SERIAL NO.	
	BOOK	PAGE	BOOK	PAGE	SERIAL	NO.
CCMC 47	763	791			A MC	294747
CCMC 48	763	793			A MC	294748
CCMC 49	763	795			A MC	294749
CCMC 50	763	797			A MC	294750
CCMC 51	763	799			A MC	294751
CCMC 52	763	801			A MC	294752
CCMC 53	763	803			A MC	294753
CCMC 54	763	805			A MC	294754
CCMC 55	763	807			A MC	294755
CCMC 56	763	809			A MC	294756
CCMC 57	763	811			A MC	294757
CCMC 58	763	813			A MC	294758
CCMC 59	763	815			A MC	294759
CCMC 60	763	817			A MC	294760
CCMC 61	763	819			A MC	294761
CCMC 62	763	821			A MC	294762
CCMC 63	763	823			A MC	294763
CCMC 64	763	825			A MC	294764
CCMC 65	763	827			A MC	294765
CCMC 66	763	829			A MC	294766
CCMC 67	763	831			A MC	294767
CCMC 68	763	833			A MC	294768
CCMC 69	763	835			A MC	294769
CCMC 70	763	837			A MC	294770
CCMC 71	763	839			A MC	294771
CCMC 72	763	841			A MC	294772
CCMC 73	763	843			A MC	294773
CCMC 74	763	845			A MC	294774
CCMC 75	763	847			A MC	294775
CCMC 76	763	849			A MC	294776
CCMC 77	763	851			A MC	294777
CCMC 78	763	853			A MC	294778
CCMC 79	763	855			A MC	294779
CCMC 80	763	857			A MC	294780
CCMC 81	763	859			A MC	294781
CCMC 82	763	861			A MC	294782
CCMC 83	763	863			A MC	294783
CCMC 84	763	865			A MC	294784
CCMC 85	763	867			A MC	294785
CCMC 86	763	869			A MC	294786
CCMC 87	763	871			A MC	294787
CCMC 88	763	873			A MC	294788
CCMC 89	763	875			A MC	294789
CCMC 90	763	877			A MC	294790
CCMC 91	763	879	886	66	A MC	294791
CCMC 92	763	881	886	69	A MC	294792

RECEIVED
 BLM AZ STATE OFFICE
 Aug 14 95
 PHOENIX, ARIZONA
 9:00 A.M.

ENTERED
Ab maintenance

46 sqm

AMC 294702
 PAGE 11
 325261

EXHIBIT "A" CONTINUED

NAME OF CLAIM	ORIGINAL RECORDATION		AMENDED RECORDATION		BLM SERIAL NO.	
	BOOK	PAGE	BOOK	PAGE	SERIAL	NO.
CCMC 93	763	883	886	72	A MC	294793
CCMC 94	763	885	886	75	A MC	294794
CCMC 95	763	887			A MC	294795
CCMC 96	763	889			A MC	294796
CCMC 97	763	891			A MC	294797
CCMC 98	763	893			A MC	294798
CCMC 99	763	895			A MC	294799
CCMC 100	763	897			A MC	294800
CCMC 101	763	899			A MC	294801
CCMC 102	763	901			A MC	294802
CCMC 103	763	903	886	78	A MC	294803
CCMC 104	763	905	886	81	A MC	294804
CCMC 105	763	907	886	84	A MC	294805
CCMC 106	763	909	886	87	A MC	294806
CCMC 107	763	911	886	90	A MC	294807
CCMC 108	763	913			A MC	294808
CCMC 109	763	915			A MC	294809
CCMC 111	763	917			A MC	294810
CCMC 112	763	919			A MC	294811
CCMC 113	763	921			A MC	294812
CCMC 114	763	923			A MC	294813
CCMC 115	763	925			A MC	294814
CCMC 116	763	927			A MC	294815
CCMC 117	763	929			A MC	294816
CCMC 118	763	931			A MC	294817
CCMC 119	763	933			A MC	294818
CCMC 120	763	935			A MC	294819
CCMC 121	763	937	886	93	A MC	294820
CCMC 122	763	939			A MC	294821
CCMC 123	763	941	886	96	A MC	294822
CCMC 124	763	943			A MC	294823
CCMC 125	763	945			A MC	294824
CCMC 126	763	947			A MC	294825
CCMC 127	763	949			A MC	294826
CCMC 128	763	951			A MC	294827
CCMC 129	886	99			A MC	325261*
CCMC 130	886	102			A MC	325262*
CCMC 131	886	105			A MC	325263*
CCMC 132	886	108			A MC	325264*
CCMC 133	886	111			A MC	325265*
CCMC 134	886	114			A MC	325266*
CCMC 135	886	117			A MC	325267*
CCMC 136	886	120			A MC	325268*
CCMC 137	886	123			A MC	325269*
CCMC 138	886	126			A MC	325270*
CCMC 139	886	129			A MC	325271*
CCMC 140	886	132			A MC	325272*

PHOENIX, ARIZONA
 9:00 A.M.

AUG. 14 '95

RECEIVED
 BLM AZ STATE OFFICE

ENTERED IN COMPUTER
 Al M... .. Lee

47sqm

UNITED STATES
DEPARTMENT OF THE INTERIOR
BUREAU OF LAND MANAGEMENT

RECEIPT AND ACCOUNTING ADVICE

NO. 2147526 014

WG/AZ 08/14/95

Subject: CLAIM MAINTENANCE FEE 1996 (500) 2 33 13 50,000.00

Applicant:
CYPRUS AMAX MINERALS CO.
PO BOX 3299
ENGLEWOOD CO. 80155-3299

Remitter: SAME CK # 02006495
303-643-5000

Assignor:

LEASE MANAGEMENT DATA										<input type="checkbox"/> NEW	<input type="checkbox"/> UPDATE	<input type="checkbox"/> PAYMENT
ORIGINAL SERIAL NO.	ASG.	TYPE	ST.	CTY.	FUND SYMBOL			ACRES/UNITS	RATE			
AMC 48326, ET AL												
AMOUNT	ANV. DATE	EXP. DATE	BILL CYC.	S/C	DISTRICT	NEXT BILL	MISC. DATA	U of M	ACTUAL UNITS			
ASSIGNMENT SERIAL NO.	ASG.	TYPE	ST.	CTY.	FUND SYMBOL			ACRES/UNITS	RATE			
AMOUNT	ANV. DATE	EXP. DATE	BILL CYC.	S/C	DISTRICT	NEXT BILL	MISC. DATA	U of M	ACTUAL UNITS			

APPLY REMITTANCE			
ACTION	FUND SYMBOL	CTY.	AMOUNT
FILING FEE			
RENTAL			
UNEARNED			
REFUND			
TOTAL			
AMOUNT DUE			

Remarks:

AMC 48328-48400
48023-48107
48130-48327
294310-294315
294702-294827
325261-325272

BY:

DATE:

<input type="checkbox"/> Lease in Escrow?	
<input type="checkbox"/> KGS?	Of Interest?
<input type="checkbox"/> Auto Escalates?	Operating Rights?
<input type="checkbox"/> Auto Renew?	Operator
	Bond Filed?

FOR MMS USE ONLY

BILLEE		FOREST REFUGE
NUMBER		
OCS SECTION		
CODE		

EXHIBIT "A"

PHOENIX, ARIZONA
 9:00 A.M. today
 Aug 25 1994
 RECEIVED
 BUREAU OF LAND MANAGEMENT

Attached to and made a part of that certain letter dated the 12th day of August, 1994, covering the following described unpatented lode claims and mill sites located in the Counties of Gila and Pinal, State of Arizona, to-wit:

AMC 48053
 294310
 BLM

NAME OF CLAIM	ORIGINAL RECORDATION		AMENDED RECORDATION		SERIAL	NO.
	BOOK	PAGE	BOOK	PAGE		
H.A.	48	180			A MC	48328
LITTLE EMMA	48	180			A MC	48329
PEDRO	48	181			A MC	48330
PLUG	48	181			A MC	48331
TICKET CHOPPER	48	181			A MC	48332
UNCLE DAN	48	182			A MC	48333
ATLAS	48	193			A MC	48334
ATLAS NO. 1	48	193			A MC	48335
ATLAS NO. 2	48	193			A MC	48336
BLAINE	48	194			A MC	48337
CALUMET	48	194			A MC	48338
COBRE HIERRO	48	194			A MC	48339
CUPRITE	48	195			A MC	48340
EMERALD	48	195			A MC	48341
GOV. CURTIN	48	195			A MC	48342
LORRAINE	48	196			A MC	48343
LOGAN	48	196			A MC	48344
O'CARROL	48	196			A MC	48345
OLD HAYSEED	48	197			A MC	48346
OXIDE	48	197			A MC	48347
MARYLAND	48	197			A MC	48348
MISSOURI	48	198			A MC	48349
RIDGE	48	198			A MC	48350
RINGTAIL SNORTER	48	198			A MC	48351
WAHOLOTE	48	199			A MC	48352
WHISTLER	48	199			A MC	48353
DISPATCHER	48	209			A MC	48354
COBRE RICO	48	23	48	215	A MC	48355
RIGHT ANGLE	48	28			A MC	48356
BLUE BIRD	48	22	42	138	A MC	48357
LOUIS	49	23			A MC	48358
FRONTIER	49	23			A MC	48359
ANGLES WHISPER	49	22			A MC	48360
SPION KOP	49	22			A MC	48361
IRON	49	22			A MC	48362
TORNADO	49	15			A MC	48363
BISCUIT	49	15			A MC	48364
SLEEPING BEAUTY	49	15			A MC	48365
WILD WEST	49	14			A MC	48366
MID WEST	49	14			A MC	48367
WAY UP	48	29	42	144	A MC	48368
STEMWINDER	48	29	42	143	A MC	48369

294702
 325261

9-14-94-JB
ENTERED IN COMPUTER
 JB Maintenance fee

C. Hill
 9-19-94

EXHIBIT "A" CONTINUED

NAME OF CLAIM	ORIGINAL RECORDATION		AMENDED RECORDATION		SERIAL NO.
	BOOK	PAGE	BOOK	PAGE	
QUARTZITE	48	27	42	142	A MC 48370
PIRATE	48	27	386	770	A MC 48371
JUNCTION	48	24	42	140	A MC 48372
GRAND VIEW	48	24	42	139	A MC 48373
COLORADO	49	23			A MC 48374
NATIONAL	49	24			A MC 48375
BANK	49	24			A MC 48376
PALO CHRISTIE	49	24			A MC 48377
CEDRO	49	25			A MC 48378
ALASKA	49	25			A MC 48379
LU LU	49	25			A MC 48380
FRATION	49	26			A MC 48381
POLECAT	49	26			A MC 48382
PALMETTO	49	26			A MC 48383
OUT-LOOK	49	28			A MC 48384
CRACKER	49	29			A MC 48385
QUAIL	49	29			A MC 48386
SAMPLE	49	29			A MC 48387
CORAL	49	30			A MC 48388
VERITAS	49	30			A MC 48389
HARVARD	49	30			A MC 48390
FRONTSIDE	49	31			A MC 48391
RATTLER	119	333			A MC 48392
RATTLER EXTENSION 1	273	708			A MC 48393
RATTLER EXTENSION 2	273	709			A MC 48394
RATTLER EXTENSION 3	273	710			A MC 48395
RATTLER EXTENSION 4	273	711			A MC 48396
RATTLER EXTENSION 5	273	712			A MC 48397
RATTLER EXTENSION 6	273	713			A MC 48398
RATTLER EXTENSION 7	273	714			A MC 48399
FRACTION NO. 2	244	24			A MC 48400
TAILING MILL SITE NO. 1	290	396			A MC 48023
TAILING MILL SITE NO. 2	290	397			A MC 48024
TAILING MILL SITE NO. 3	290	398			A MC 48025
TAILING MILL SITE NO. 4	290	399			A MC 48026
TAILING MILL SITE NO. 5	290	400			A MC 48027
TAILING MILL SITE NO. 6	290	401			A MC 48028
TAILING MILL SITE NO. 7	290	402			A MC 48029
TAILING MILL SITE NO. 8	290	403			A MC 48030
TAILING MILL SITE NO. 9	290	404			A MC 48031
TAILING MILL SITE NO. 10	290	405			A MC 48032
TAILING MILL SITE NO. 11	290	406			A MC 48033
TAILING MILL SITE NO. 12	290	407			A MC 48034
TAILING MILL SITE NO. 13	290	408			A MC 48035
TAILING MILL SITE NO. 14	290	409			A MC 48036
TAILING MILL SITE NO. 15	290	410			A MC 48037

RECEIVED
 AUG 25 9 36 AM '36
 5:00 A.M.
 PHOENIX, ARIZONA

EXHIBIT "A" CONTINUED

NAME OF CLAIM	ORIGINAL RECORDATION		AMENDED RECORDATION		SERIAL	NO.
	BOOK	PAGE	BOOK	PAGE		
TAILING MILL SITE NO. 16	290	411			A MC	48038
TAILING MILL SITE NO. 17	290	412			A MC	48039
TAILING MILL SITE NO. 18	290	413			A MC	48040
TAILING MILL SITE NO. 19	290	414			A MC	48041
TAILING MILL SITE NO. 20	290	415			A MC	48042
TAILING MILL SITE NO. 21	290	416			A MC	48043
TAILING MILL SITE NO. 22	290	417			A MC	48044
TAILING MILL SITE NO. 23	290	418			A MC	48045
TAILING MILL SITE NO. 24	290	419			A MC	48046
TAILING MILL SITE NO. 25	290	420			A MC	48047
TAILING MILL SITE NO. 26	290	421			A MC	48048
TAILING MILL SITE NO. 27	290	422			A MC	48049
TAILING MILL SITE NO. 28	290	423			A MC	48050
TAILING MILL SITE NO. 29	290	424			A MC	48051
TAILING MILL SITE NO. 30	290	425			A MC	48052
TAILING MILL SITE NO. 31	290	426			A MC	48053
TAILING MILL SITE NO. 32	290	427			A MC	48054
TAILING MILL SITE NO. 33	290	428			A MC	48055
TAILING MILL SITE NO. 34	290	429			A MC	48056
TAILING MILL SITE NO. 35	290	430			A MC	48057
TAILING MILL SITE NO. 36	290	431			A MC	48058
TAILING MILL SITE NO. 37	290	432			A MC	48059
TAILING MILL SITE NO. 38	290	433			A MC	48060
TAILING MILL SITE NO. 39	290	434			A MC	48061
TAILING MILL SITE NO. 40	290	435			A MC	48062
TAILING MILL SITE NO. 41	290	436			A MC	48063
TAILING MILL SITE NO. 42	336	871			A MC	48064
XMAS 1	314	955			A MC	48065
XMAS 2	314	956			A MC	48066
XMAS 3	314	957			A MC	48067
XMAS 4	314	958			A MC	48068
XMAS 5	314	959			A MC	48069
XMAS 6	314	960			A MC	48070
XMAS 7	314	961			A MC	48071
XMAS 8	314	962			A MC	48072
XMAS 9	314	963			A MC	48073
XMAS 10	314	964			A MC	48074
XMAS 11	314	965			A MC	48075
XMAS 12	314	966			A MC	48076
XMAS 14	314	967			A MC	48077
XMAS 15	314	968			A MC	48078
XMAS 16	314	969			A MC	48079
XMAS 17	314	970			A MC	48080
XMAS 18	314	971			A MC	48081
XMAS 19	314	972			A MC	48082
XMAS 20	314	973			A MC	48083

PHOENIX, ARIZONA
 9:00 A.M.
 Aug 25 1994
 BLM
 RECEIVED
 3
 BLM AZ STATE OFFICE

EXHIBIT "A" CONTINUED

9:00 A.M.
PHOENIX, ARIZONA

AUG 25 '94

RECORDED
PAGE 11
BLM
AZ STATE OFFICE

NAME OF CLAIM	ORIGINAL RECORDATION		AMENDED RECORDATION		BLM SERIAL	NO.
	BOOK	PAGE	BOOK	PAGE		
XMAS 21	314	974			A MC	48084
XMAS 22	314	975			A MC	48085
XMAS 23	314	976			A MC	48086
XMAS 24	314	977			A MC	48087
XMAS 25	314	978			A MC	48088
XMAS 26	314	979			A MC	48089
XMAS 27	314	980			A MC	48090
XMAS 28	314	981			A MC	48091
XMAS 29	314	982			A MC	48092
XMAS 30	314	983			A MC	48093
XMAS 31	314	984			A MC	48094
XMAS 32	314	985			A MC	48095
XMAS 33	314	986			A MC	48096
XMAS 34	314	987			A MC	48097
XMAS 35	314	988			A MC	48098
XMAS 36	314	989			A MC	48099
XMAS 38	314	990			A MC	48100
XMAS 39	314	991			A MC	48101
XMAS 40	314	992			A MC	48102
XMAS 41	314	993			A MC	48103
XMAS 42	314	994			A MC	48104
XMAS 43	314	995			A MC	48105
XMAS 44	314	996			A MC	48106
XMAS 45	314	997			A MC	48107
TITANIUM 1	63	435			A MC	48130
TITANIUM 2	63	436			A MC	48131
TITANIUM 3	63	437			A MC	48132
SQUAW PEAK NO. 2	8	440			A MC	48133
MISSCAL	8	439	14	354	A MC	48134
RIM	8	438			A MC	48135
RIM NO. 2	8	439			A MC	48136
LAST CHANCE	14	82			A MC	48137
J.C.	14	84			A MC	48138
S.P.	14	83			A MC	48139
SEEDER	8	35			A MC	48140
SEEDER NO. 2	8	439			A MC	48141
WHITE MOUNTAIN MINE	8	32			A MC	48142
HAPPY HOOLIGAN	8	31	14	353	A MC	48143
FAIR VIEW	13	628	14	352	A MC	48144
SHAMROCK	8	467			A MC	48145
CATHRINE	14	393			A MC	48146
FRACTION	14	392			A MC	48147
BLUFF	8	42	41	219	A MC	48148
PACKARD NO. 1	16	515	41	220	A MC	48149
PACKARD NO. 2	240	231			A MC	48150
WEDGE	8	47	48	328	A MC	48151

EXHIBIT "A" CONTINUED

9:00 A.M.
PHOENIX, ARIZONA

Aug 25 '94

RECORDED
INDEXED
PAGE
STATE OFFICE

NAME OF CLAIM	ORIGINAL RECORDATION		AMENDED RECORDATION		BLM	
	BOOK	PAGE	BOOK	PAGE	SERIAL	NO.
WALLACE	8	231	41	219	A MC	48152
CHRISTMAS NO. 1	40	575	322	514	A MC	48153
CHRISTMAS NO. 3	40	577	41	211	A MC	48154
CHRISTMAS NO. 4	40	578	250	474	A MC	48155
BYRD	43	391	41	209	A MC	48156
LINDBERGH	43	392	41	215	A MC	48157
FINESSE	43	459	41	212	A MC	48158
TONTO	43	460	41	216	A MC	48159
FLAMINGO	43	461	41	213	A MC	48160
HOT SHOT	43	462	41	215	A MC	48161
BLACK HAWK	16	559	41	218	A MC	48162
BEVERLY NO. 1	44	117	41	205	A MC	48163
BEVERLY NO. 2	44	118	41	206	A MC	48164
BEVERLY NO. 3	44	119	41	207	A MC	48165
BEVERLY NO. 4	240	232			A MC	48166
BEVERLY NO. 5	44	240	41	208	A MC	48167
BEVERLY NO. 6	44	241	48	328	A MC	48168
O'BRIEN NO. 1	239	189			A MC	48169
O'BRIEN NO. 2	49	547			A MC	48170
O'BRIEN NO. 3	49	548			A MC	48171
O'BRIEN NO. 4	49	548			A MC	48172
O'BRIEN NO. 5	49	549			A MC	48173
O'BRIEN NO. 6	240	233			A MC	48174
BALLARD	43	469	41	205	A MC	48175
HIGH BALL	43	468	41	214	A MC	48176
SPOTTED PUP	43	465	41	216	A MC	48177
FLAPPER	43	495	41	214	A MC	48178
COQUETTE	43	494	41	212	A MC	48179
LIME	42	243			A MC	48180
CHRISTMAS 5	29	198			A MC	48181
CHRISTMAS 6	29	199			A MC	48182
CHRISTMAS 7	29	200			A MC	48183
CHRISTMAS 8	29	201			A MC	48184
CHRISTMAS 9	29	202			A MC	48185
CHRISTMAS 10	29	203			A MC	48186
CHRISTMAS 11	29	204			A MC	48187
CHRISTMAS 12	29	205			A MC	48188
CHRISTMAS 13	29	206			A MC	48189
CHRISTMAS 14	29	207			A MC	48190
CHRISTMAS 15	29	208			A MC	48191
CHRISTMAS 16	29	209			A MC	48192
CHRISTMAS 17	29	210			A MC	48193
CHRISTMAS 18	29	211			A MC	48194
CHRISTMAS 19	29	212			A MC	48195
CHRISTMAS 20	29	213			A MC	48196
CHRISTMAS 22	215	164			A MC	48197

EXHIBIT "A" CONTINUED

9:00 A.M.
PHOENIX, ARIZONA

AUG 25 '94

RECEIVED
BUREAU OF LAND MANAGEMENT
PHOENIX, ARIZONA
PAGE 6

NAME OF CLAIM	ORIGINAL RECORDATION		AMENDED RECORDATION		BLM	
	BOOK	PAGE	BOOK	PAGE	SERIAL	NO.
CHRISTMAS 23	215	165			A MC	48198
CHRISTMAS 24	215	166			A MC	48199
CHRISTMAS 25	215	167			A MC	48200
INSPIRATION 1	25	438	181	120	A MC	48201
INSPIRATION 4	24	187			A MC	48202
INSPIRATION 5	24	188			A MC	48203
INSPIRATION 45	59	122			A MC	48204
INSPIRATION 47	182	578	238	256	A MC	48205
INSPIRATION 48	182	579			A MC	48206
INSPIRATION 49	182	580			A MC	48207
INSPIRATION 50	182	581			A MC	48208
INSPIRATION 51	182	582			A MC	48209
INSPIRATION 56	217	279			A MC	48210
INSPIRATION 57	217	280			A MC	48211
INSPIRATION 58	230	75			A MC	48212
INSPIRATION 59	230	76			A MC	48213
INSPIRATION 60	259	345			A MC	48214
INSPIRATION 61	259	346			A MC	48215
INSPIRATION 62	259	347			A MC	48216
INSPIRATION 63	259	348			A MC	48217
INSPIRATION 64	259	349			A MC	48218
INSPIRATION 65	259	350			A MC	48219
INSPIRATION 66	259	351			A MC	48220
INSPIRATION 67	259	352			A MC	48221
INSPIRATION 68	259	353			A MC	48222
INSPIRATION 69	259	354			A MC	48223
INSPIRATION 70	259	355			A MC	48224
INSPIRATION 71	259	356			A MC	48225
INSPIRATION 72	259	357			A MC	48226
INSPIRATION 73	259	358			A MC	48227
INSPIRATION 74	259	359			A MC	48228
INSPIRATION 75	259	360			A MC	48229
INSPIRATION 76	259	361			A MC	48230
INSPIRATION 77	259	362			A MC	48231
INSPIRATION 78	259	363			A MC	48232
INSPIRATION 79	259	364			A MC	48233
INSPIRATION 80	259	365			A MC	48234
INSPIRATION 81	259	366			A MC	48235
INSPIRATION 82	259	367			A MC	48236
INSPIRATION 83	259	368			A MC	48237
INSPIRATION 84	259	369			A MC	48238
INSPIRATION 85	259	370			A MC	48239
INSPIRATION 86	259	371			A MC	48240
INSPIRATION 87	259	372			A MC	48241
INSPIRATION 88	259	373			A MC	48242
INSPIRATION 89	259	374			A MC	48243

EXHIBIT "A" CONTINUED

RECEIVED
 U.S. BUREAU OF LAND MANAGEMENT
 AUG 25 '94
 9:09 A.M.
 PHOENIX, ARIZONA

NAME OF CLAIM	ORIGINAL RECORDATION		AMENDED RECORDATION		BLM	
	BOOK	PAGE	BOOK	PAGE	SERIAL	NO.
INSPIRATION 90	259	375			A MC	48244
INSPIRATION 91	259	376			A MC	48245
INSPIRATION 92	259	377			A MC	48246
INSPIRATION 93	259	378			A MC	48247
INSPIRATION 94	259	379			A MC	48248
INSPIRATION 95	259	380			A MC	48249
INSPIRATION 96	259	381			A MC	48250
INSPIRATION 97	259	382			A MC	48251
INSPIRATION 98	259	383			A MC	48252
INSPIRATION 103	259	384			A MC	48253
INSPIRATION 104	259	385			A MC	48254
INSPIRATION 105	259	386			A MC	48255
INSPIRATION 106	259	387			A MC	48256
INSPIRATION 107	292	523			A MC	48257
INSPIRATION 108	292	524			A MC	48258
INSPIRATION 109	292	525			A MC	48259
INSPIRATION 110	315	657			A MC	48260
INSPIRATION 111	315	658			A MC	48261
INSPIRATION 112	315	659			A MC	48262
INSPIRATION 113	316	132			A MC	48263
INSPIRATION 56A	292	522			A MC	48264
WALLDUCE	181	126			A MC	48265
FRACTION NO. 1	192	146	192	285	A MC	48266
P.E.F.	475	189			A MC	48267
R.T.F.	475	188			A MC	48268
R.E.F.	475	190			A MC	48269
P.S.F.	475	192			A MC	48270
RIVER	475	191			A MC	48271
RIVER 1	467	544			A MC	48272
RIVER 2	467	545			A MC	48273
RIVER 3	467	546			A MC	48274
RIVER 4	467	547			A MC	48275
PINAL 1	429	513	475	194	A MC	48276
PINAL 2	429	514	475	193	A MC	48277
PINAL 3	467	548			A MC	48278
PINAL 4	467	549			A MC	48279
PINAL 5	467	550			A MC	48280
PINAL 6	467	551			A MC	48281
PINAL 7	467	552			A MC	48282
PINAL 8	467	553			A MC	48283
PINAL 9	467	554			A MC	48284
PINAL 10	467	555			A MC	48285
PINAL 11	467	556			A MC	48286
PINAL 12	623	538			A MC	48287
PINAL 13	623	539			A MC	48288
PINAL 14	623	540			A MC	48289

EXHIBIT "A" CONTINUED

9:00 A.M.
PHOENIX, ARIZONA

AUG 25 '94

RECEIVED
BLM
PHOENIX OFFICE
PAGE 38

<u>NAME OF CLAIM</u>	<u>ORIGINAL RECORDATION</u>		<u>AMENDED RECORDATION</u>		<u>BLM</u>	
	<u>BOOK</u>	<u>PAGE</u>	<u>BOOK</u>	<u>PAGE</u>	<u>SERIAL</u>	<u>NO.</u>
PINAL 15	623	541			A MC	48290
PINAL 16	623	542			A MC	48291
PINAL 17	623	543			A MC	48292
PINAL 18	623	544			A MC	48293
PINAL 19	623	545			A MC	48294
PINAL 20	623	546			A MC	48295
PINAL 21	623	547			A MC	48296
PINAL 22	623	548			A MC	48297
PINAL 23	623	549			A MC	48298
PINAL 24	623	550			A MC	48299
PINAL 25	623	551			A MC	48300
PINAL 26	623	552			A MC	48301
PINAL 27	623	553			A MC	48302
PINAL 28	623	554			A MC	48303
PINAL 29	623	555			A MC	48304
PINAL 30	623	556			A MC	48305
PINAL 31	623	557			A MC	48306
PINAL 32	623	558			A MC	48307
PINAL 33	623	559			A MC	48308
PINAL 34	623	560			A MC	48309
PINAL 35	657	191			A MC	48310
PINAL 36	657	192			A MC	48311
PINAL 37	657	193			A MC	48312
PINAL 38	657	194			A MC	48313
PINAL 39	657	195			A MC	48314
PINAL 40	657	196			A MC	48315
PINAL 41	657	197			A MC	48316
PINAL 42	657	198			A MC	48317
PINAL 43	657	199			A MC	48318
PINAL 44	657	200			A MC	48319
PINAL 45	657	201			A MC	48320
PINAL 46	657	202			A MC	48321
PINAL 47	657	203			A MC	48322
G.P.	623	561			A MC	48323
G.P. 2	623	562			A MC	48324
G.P. 3	623	563			A MC	48325
G.P. 4	623	564			A MC	48326
G.P. 5	623	537			A MC	48327
OC - AC 98	763	140			A MC	294310
OC - AC 99	763	142			A MC	294311
OC - AC 100	763	144			A MC	294312
OC - AC 101	763	146			A MC	294313
OC - AC 102	763	148			A MC	294314
OC - AC 103	763	150			A MC	294315

EXHIBIT "A" CONTINUED

RECEIVED
 ST. MARY'S OFFICE
 Aug 25 '94
 9:00 A.M.
 PHOENIX, ARIZONA
 PAGE 9
 BLM

<u>NAME OF CLAIM</u>	<u>ORIGINAL RECORDATION</u>		<u>AMENDED RECORDATION</u>		<u>SERIAL</u>	<u>NO.</u>
	<u>BOOK</u>	<u>PAGE</u>	<u>BOOK</u>	<u>PAGE</u>		
CCMC 1	763	701			A MC	294702
CCMC 2	763	703			A MC	294703
CCMC 3	763	705			A MC	294704
CCMC 4	763	707			A MC	294705
CCMC 5	763	709			A MC	294706
CCMC 6	763	711			A MC	294707
CCMC 7	763	713			A MC	294708
CCMC 8	763	715			A MC	294709
CCMC 9	763	717			A MC	294710
CCMC 10	763	719			A MC	294711
CCMC 11	763	721			A MC	294712
CCMC 12	763	723			A MC	294713
CCMC 13	763	725			A MC	294714
CCMC 14	763	727			A MC	294715
CCMC 15	763	729			A MC	294716
CCMC 16	763	731			A MC	294717
CCMC 17	763	733			A MC	294718
CCMC 18	763	735			A MC	294719
CCMC 19	763	737			A MC	294720
CCMC 20	763	739			A MC	294721
CCMC 21	763	741			A MC	294722
CCMC 22	763	743			A MC	294723
CCMC 23	763	745			A MC	294724
CCMC 24	763	747			A MC	294725
CCMC 25	763	749			A MC	294726
CCMC 26	763	751			A MC	294727
CCMC 27	763	753			A MC	294728
CCMC 28	763	755			A MC	294729
CCMC 29	763	757			A MC	294730
CCMC 30	763	759			A MC	294731
CCMC 31	763	761			A MC	294732
CCMC 32	763	763			A MC	294733
CCMC 33	763	765			A MC	294734
CCMC 34	763	767			A MC	294735
CCMC 35	763	769			A MC	294736
CCMC 36	763	771			A MC	294737
CCMC 37	763	773			A MC	294738
CCMC 38	763	775			A MC	294739
CCMC 39	763	777			A MC	294740
CCMC 41	763	779			A MC	294741
CCMC 42	763	781			A MC	294742
CCMC 43	763	783			A MC	294743
CCMC 44	763	785			A MC	294744
CCMC 45	763	787			A MC	294745
CCMC 46	763	789			A MC	294746

EXHIBIT "A" CONTINUED

NAME OF CLAIM	ORIGINAL RECORDATION		AMENDED RECORDATION		SERIAL	NO.
	BOOK	PAGE	BOOK	PAGE		
CCMC 47	763	791			A MC	294747
CCMC 48	763	793			A MC	294748
CCMC 49	763	795			A MC	294749
CCMC 50	763	797			A MC	294750
CCMC 51	763	799			A MC	294751
CCMC 52	763	801			A MC	294752
CCMC 53	763	803			A MC	294753
CCMC 54	763	805			A MC	294754
CCMC 55	763	807			A MC	294755
CCMC 56	763	809			A MC	294756
CCMC 57	763	811			A MC	294757
CCMC 58	763	813			A MC	294758
CCMC 59	763	815			A MC	294759
CCMC 60	763	817			A MC	294760
CCMC 61	763	819			A MC	294761
CCMC 62	763	821			A MC	294762
CCMC 63	763	823			A MC	294763
CCMC 64	763	825			A MC	294764
CCMC 65	763	827			A MC	294765
CCMC 66	763	829			A MC	294766
CCMC 67	763	831			A MC	294767
CCMC 68	763	833			A MC	294768
CCMC 69	763	835			A MC	294769
CCMC 70	763	837			A MC	294770
CCMC 71	763	839			A MC	294771
CCMC 72	763	841			A MC	294772
CCMC 73	763	843			A MC	294773
CCMC 74	763	845			A MC	294774
CCMC 75	763	847			A MC	294775
CCMC 76	763	849			A MC	294776
CCMC 77	763	851			A MC	294777
CCMC 78	763	853			A MC	294778
CCMC 79	763	855			A MC	294779
CCMC 80	763	857			A MC	294780
CCMC 81	763	859			A MC	294781
CCMC 82	763	861			A MC	294782
CCMC 83	763	863			A MC	294783
CCMC 84	763	865			A MC	294784
CCMC 85	763	867			A MC	294785
CCMC 86	763	869			A MC	294786
CCMC 87	763	871			A MC	294787
CCMC 88	763	873			A MC	294788
CCMC 89	763	875			A MC	294789
CCMC 90	763	877			A MC	294790
CCMC 91	763	879	886	66	A MC	294791
CCMC 92	763	881	886	69	A MC	294792

3:00 A.M.
 PHOENIX, ARIZONA

AUG 25 1994
 8:54

RECEIVED
 BIRMINGHAM OFFICE

EXHIBIT "A" CONTINUED

PHOENIX, ARIZONA

9:00 A.M.

AUG 25 1964

RECEIVED

RECEIVED
F. H. AUSTIN OFF.

NAME OF CLAIM	ORIGINAL RECORDATION		AMENDED RECORDATION		SERIAL	NO.
	BOOK	PAGE	BOOK	PAGE		
CCMC 93	763	883	886	72	A MC	294793
CCMC 94	763	885	886	75	A MC	294794
CCMC 95	763	887			A MC	294795
CCMC 96	763	889			A MC	294796
CCMC 97	763	891			A MC	294797
CCMC 98	763	893			A MC	294798
CCMC 99	763	895			A MC	294799
CCMC 100	763	897			A MC	294800
CCMC 101	763	899			A MC	294801
CCMC 102	763	901			A MC	294802
CCMC 103	763	903	886	78	A MC	294803
CCMC 104	763	905	886	81	A MC	294804
CCMC 105	763	907	886	84	A MC	294805
CCMC 106	763	909	886	87	A MC	294806
CCMC 107	763	911	886	90	A MC	294807
CCMC 108	763	913			A MC	294808
CCMC 109	763	915			A MC	294809
CCMC 111	763	917			A MC	294810
CCMC 112	763	919			A MC	294811
CCMC 113	763	921			A MC	294812
CCMC 114	763	923			A MC	294813
CCMC 115	763	925			A MC	294814
CCMC 116	763	927			A MC	294815
CCMC 117	763	929			A MC	294816
CCMC 118	763	931			A MC	294817
CCMC 119	763	933			A MC	294818
CCMC 120	763	935			A MC	294819
CCMC 121	763	937	886	93	A MC	294820
CCMC 122	763	939			A MC	294821
CCMC 123	763	941	886	96	A MC	294822
CCMC 124	763	943			A MC	294823
CCMC 125	763	945			A MC	294824
CCMC 126	763	947			A MC	294825
CCMC 127	763	949			A MC	294826
CCMC 128	763	951			A MC	294827
CCMC 129	886	99			A MC	325261
CCMC 130	886	102			A MC	325262
CCMC 131	886	105			A MC	325263
CCMC 132	886	108			A MC	325264
CCMC 133	886	111			A MC	325265
CCMC 134	886	114			A MC	325266
CCMC 135	886	117			A MC	325267
CCMC 136	886	120			A MC	325268
CCMC 137	886	123			A MC	325269
CCMC 138	886	126			A MC	325270
CCMC 139	886	129			A MC	325271
CCMC 140	886	132			A MC	325272

500 29m 8/15/94



Cyprus Amax Minerals Company
9100 East Mineral Circle
Post Office Box 3299
Englewood, Colorado 80155
303-643-5000

CERTIFIED MAIL, RETURN RECEIPT REQUESTED

August 12, 1994

U.S. Department of the Interior
Bureau of Land Management
3707 North 7th Street
Siete Square Building
Phoenix, Arizona 85014

**Maintenance Fees for Unpatented Mining Claims
Cyprus Christmas Mine Corporation**

Gentlemen:

Pursuant to the Acts of October 5, 1992 (P.L. 102-381, 106 Stat. 1374, 1378-79) and August 10, 1993 (P.L. 103-66, 107 Stat. 312) and 43 CFR § 3833.1-5, as amended, Cyprus Christmas Mine Corporation desires to retain/maintain the 500 unpatented mining claims which are listed on the attached Exhibit "A". Also, enclosed is our check in the amount of \$50,000.00 (\$100.00 per claim) to cover the required maintenance fees necessary to retain/maintain the claims through the period ending 12:00 noon on September 1, 1995.

Please acknowledge receipt by dating and signing where indicated below and return one (1) copy of this letter, together with a date and time stamped copy of Exhibit "A", to the attention of the Land Management Department at the above letterhead address.

Should you have any questions, please contact me at (303) 643-5140. Thank you for your assistance.

Yours truly,

Kim Aaron
Land Administrator

/kaa

Enclosures

9:00 A.M.
PHOENIX, ARIZONA

RECEIVED
BLM, AZ STATE OFFICE
Aug 25 1994

RECEIVED & ACKNOWLEDGED THIS _____ DAY OF AUGUST, 1994.

BY: _____

TITLE: _____

48023

48023

294310

294702

325261

Fre

9:00 A.M.
PHOENIX, ARIZONA

AUG 23 '93

RECEIVED
BLM, AZ STATE OFFICE

EXHIBIT "A"

Attached to and made a part of that certain letter dated the 19th day of August, 1993, covering the following described unpatented mining claims and mill sites located in the State of Arizona, Counties of Gila and Pinal, to-wit:

NAME OF CLAIM	ORIGINAL RECORDATION		AMENDED RECORDATION		BLM	
	BOOK	PAGE	BOOK	PAGE	SERIAL	NO.
H.A.	48	180			A MC	48328
LITTLE EMMA	48	180			A MC	48329
PEDRO	48	181			A MC	48330
PLUG	48	181			A MC	48331
TICKET CHOPPER	48	181			A MC	48332
UNCLE DAN	48	182			A MC	48333
ATLAS	48	193			A MC	48334
ATLAS NO. 1	48	193			A MC	48335
ATLAS NO. 2	48	193			A MC	48336
BLAINE	48	194			A MC	48337
CALUMET	48	194			A MC	48338
COBRE HIERRO	48	194			A MC	48339
CUPRITE	48	195			A MC	48340
EMERALD	48	195			A MC	48341
GOV. CURTIN	48	195			A MC	48342
LORRAINE	48	196			A MC	48343
LOGAN	48	196			A MC	48344
O'CARROL	48	196			A MC	48345
OLD HAYSEED	48	197			A MC	48346
OXIDE	48	197			A MC	48347
MARYLAND	48	197			A MC	48348
MISSOURI	48	198			A MC	48349
RIDGE	48	198			A MC	48350
RINGTAIL SNORTER	48	198			A MC	48351
WAHOLOTE	48	199			A MC	48352
WHISTLER	48	199			A MC	48353
DISPATCHER	48	209			A MC	48354
COBRE RICO	48	23	48	215	A MC	48355
RIGHT ANGLE	48	28			A MC	48356
BLUE BIRD	48	22	42	138	A MC	48357
LOUIS	49	23			A MC	48358
FRONTIER	49	23			A MC	48359
ANGLES WHISPER	49	22			A MC	48360
SPION KOP	49	22			A MC	48361
IRON	49	22			A MC	48362
TORNADO	49	15			A MC	48363
BISCUIT	49	15			A MC	48364
SLEEPING BEAUTY	49	15			A MC	48365
WILD WEST	49	14			A MC	48366
MID WEST	49	14			A MC	48367
WAY UP	48	29	42	144	A MC	48368
STEMWINDER	48	29	42	143	A MC	48369

93 + 94

ENTERED IN COMPUTER

8/23/93

Call 2-7-94
E. J. Smith

EXHIBIT "A" CONTINUED

NAME OF CLAIM	ORIGINAL RECORDATION		AMENDED RECORDATION		BLM SERIAL NO.	
	BOOK	PAGE	BOOK	PAGE	SERIAL	NO.
QUARTZITE	48	27	42	142	A MC	48370
PIRATE	48	27	386	770	A MC	48371
JUNCTION	48	24	42	140	A MC	48372
GRAND VIEW	48	24	42	139	A MC	48373
COLORADO	49	23			A MC	48374
NATIONAL	49	24			A MC	48375
BANK	49	24			A MC	48376
PALO CHRISTIE	49	24			A MC	48377
CEDRO	49	25			A MC	48378
ALASKA	49	25			A MC	48379
LU LU	49	25			A MC	48380
FRATION	49	26			A MC	48381
POLECAT	49	26			A MC	48382
PALMETTO	49	26			A MC	48383
OUT-LOOK	49	28			A MC	48384
CRACKER	49	29			A MC	48385
QUAIL	49	29			A MC	48386
SAMPLE	49	29			A MC	48387
CORAL	49	30			A MC	48388
VERITAS	49	30			A MC	48389
HARVARD	49	30			A MC	48390
FRONTSIDE	49	31			A MC	48391
RATTLER	119	333			A MC	48392
RATTLER EXTENSION 1	273	708			A MC	48393
RATTLER EXTENSION 2	273	709			A MC	48394
RATTLER EXTENSION 3	273	710			A MC	48395
RATTLER EXTENSION 4	273	711			A MC	48396
RATTLER EXTENSION 5	273	712			A MC	48397
RATTLER EXTENSION 6	273	713			A MC	48398
RATTLER EXTENSION 7	273	714			A MC	48399
FRACTION NO. 2	244	24			A MC	48400
TAILING MILL SITE NO. 1	290	396			A MC	48023
TAILING MILL SITE NO. 2	290	397			A MC	48024
TAILING MILL SITE NO. 3	290	398			A MC	48025
TAILING MILL SITE NO. 4	290	399			A MC	48026
TAILING MILL SITE NO. 5	290	400			A MC	48027
TAILING MILL SITE NO. 6	290	401			A MC	48028
TAILING MILL SITE NO. 7	290	402			A MC	48029
TAILING MILL SITE NO. 8	290	403			A MC	48030
TAILING MILL SITE NO. 9	290	404			A MC	48031
TAILING MILL SITE NO. 10	290	405			A MC	48032
TAILING MILL SITE NO. 11	290	406			A MC	48033
TAILING MILL SITE NO. 12	290	407			A MC	48034
TAILING MILL SITE NO. 13	290	408			A MC	48035
TAILING MILL SITE NO. 14	290	409			A MC	48036
TAILING MILL SITE NO. 15	290	410			A MC	48037

RECEIVED
 8.1 M. AZ STATE OFFICE
 AUG 23 1993
 9:00 A.M.
 PHOENIX, ARIZONA

EXHIBIT "A" CONTINUED

NAME OF CLAIM	ORIGINAL RECORDATION		AMENDED RECORDATION		BLM	
	BOOK	PAGE	BOOK	PAGE	SERIAL	NO.
TAILING MILL SITE NO. 16	290	411			A MC	48038
TAILING MILL SITE NO. 17	290	412			A MC	48039
TAILING MILL SITE NO. 18	290	413			A MC	48040
TAILING MILL SITE NO. 19	290	414			A MC	48041
TAILING MILL SITE NO. 20	290	415			A MC	48042
TAILING MILL SITE NO. 21	290	416			A MC	48043
TAILING MILL SITE NO. 22	290	417			A MC	48044
TAILING MILL SITE NO. 23	290	418			A MC	48045
TAILING MILL SITE NO. 24	290	419			A MC	48046
TAILING MILL SITE NO. 25	290	420			A MC	48047
TAILING MILL SITE NO. 26	290	421			A MC	48048
TAILING MILL SITE NO. 27	290	422			A MC	48049
TAILING MILL SITE NO. 28	290	423			A MC	48050
TAILING MILL SITE NO. 29	290	424			A MC	48051
TAILING MILL SITE NO. 30	290	425			A MC	48052
TAILING MILL SITE NO. 31	290	426			A MC	48053
TAILING MILL SITE NO. 32	290	427			A MC	48054
TAILING MILL SITE NO. 33	290	428			A MC	48055
TAILING MILL SITE NO. 34	290	429			A MC	48056
TAILING MILL SITE NO. 35	290	430			A MC	48057
TAILING MILL SITE NO. 36	290	431			A MC	48058
TAILING MILL SITE NO. 37	290	432			A MC	48059
TAILING MILL SITE NO. 38	290	433			A MC	48060
TAILING MILL SITE NO. 39	290	434			A MC	48061
TAILING MILL SITE NO. 40	290	435			A MC	48062
TAILING MILL SITE NO. 41	290	436			A MC	48063
TAILING MILL SITE NO. 42	336	871			A MC	48064
XMAS 1	314	955			A MC	48065
XMAS 2	314	956			A MC	48066
XMAS 3	314	957			A MC	48067
XMAS 4	314	958			A MC	48068
XMAS 5	314	959			A MC	48069
XMAS 6	314	960			A MC	48070
XMAS 7	314	961			A MC	48071
XMAS 8	314	962			A MC	48072
XMAS 9	314	963			A MC	48073
XMAS 10	314	964			A MC	48074
XMAS 11	314	965			A MC	48075
XMAS 12	314	966			A MC	48076
XMAS 14	314	967			A MC	48077
XMAS 15	314	968			A MC	48078
XMAS 16	314	969			A MC	48079
XMAS 17	314	970			A MC	48080
XMAS 18	314	971			A MC	48081
XMAS 19	314	972			A MC	48082
XMAS 20	314	973			A MC	48083

PHOENIX, ARIZONA
9:00 A.M.

AUG 23 '93

RECEIVED
B.L.M. AZ STATE OFFICE

RECEIVED
B.L.M. AZ STATE OFFICE

EXHIBIT "A" CONTINUED

NAME OF CLAIM	ORIGINAL RECORDATION		AMENDED RECORDATION		BLM	
	BOOK	PAGE	BOOK	PAGE	SERIAL	NO.
XMAS 21 9:00 A.M.	314	974			A MC	48084
XMAS 22 PHOENIX. ARIZONA	314	975			A MC	48085
XMAS 23	314	976			A MC	48086
XMAS 24	314	977			A MC	48087
XMAS 25	314	978			A MC	48088
XMAS 26	314	979			A MC	48089
XMAS 27	314	980			A MC	48090
XMAS 28	314	981			A MC	48091
XMAS 29	314	982			A MC	48092
XMAS 30	314	983			A MC	48093
XMAS 31	314	984			A MC	48094
XMAS 32	314	985			A MC	48095
XMAS 33	314	986			A MC	48096
XMAS 34	314	987			A MC	48097
XMAS 35	314	988			A MC	48098
XMAS 36	314	989			A MC	48099
XMAS 38	314	990			A MC	48100
XMAS 39	314	991			A MC	48101
XMAS 40	314	992			A MC	48102
XMAS 41	314	993			A MC	48103
XMAS 42	314	994			A MC	48104
XMAS 43	314	995			A MC	48105
XMAS 44	314	996			A MC	48106
XMAS 45	314	997			A MC	48107
TITANIUM 1	63	435			A MC	48130
TITANIUM 2	63	436			A MC	48131
TITANIUM 3	63	437			A MC	48132
SQUAW PEAK NO. 2	8	440			A MC	48133
MISSCAL	8	439	14	354	A MC	48134
RIM	8	438			A MC	48135
RIM NO. 2	8	439			A MC	48136
LAST CHANCE	14	82			A MC	48137
J.C.	14	84			A MC	48138
S.P.	14	83			A MC	48139
SEEDER	8	35			A MC	48140
SEEDER NO. 2	8	439			A MC	48141
WHITE MOUNTAIN MINE	8	32			A MC	48142
HAPPY HOOLIGAN	8	31	14	353	A MC	48143
FAIR VIEW	13	628	14	352	A MC	48144
SHAMROCK	8	467			A MC	48145
CATHRINE	14	393			A MC	48146
FRACTION	14	392			A MC	48147
BLUFF	8	42	41	219	A MC	48148
PACKARD NO. 1	16	515	41	220	A MC	48149
PACKARD NO. 2	240	231			A MC	48150
WEDGE	8	47	48	328	A MC	48151

RECEIVED EXHIBIT "A" CONTINUED
B.L.M. AZ STATE OFFICE

Aug 23 '93

NAME OF CLAIM	ORIGINAL RECORDATION		AMENDED RECORDATION		BLM SERIAL NO.	
	BOOK	PAGE	BOOK	PAGE	SERIAL	NO.
WALLACE	8	231	41	219	A MC	48152
CHRISTMAS NO. 1	40	575	322	514	A MC	48153
CHRISTMAS NO. 3	40	577	41	211	A MC	48154
CHRISTMAS NO. 4	40	578	250	474	A MC	48155
BYRD	43	391	41	209	A MC	48156
LINDBERGH	43	392	41	215	A MC	48157
FINESSE	43	459	41	212	A MC	48158
TONTO	43	460	41	216	A MC	48159
FLAMINGO	43	461	41	213	A MC	48160
HOT SHOT	43	462	41	215	A MC	48161
BLACK HAWK	16	559	41	218	A MC	48162
BEVERLY NO. 1	44	117	41	205	A MC	48163
BEVERLY NO. 2	44	118	41	206	A MC	48164
BEVERLY NO. 3	44	119	41	207	A MC	48165
BEVERLY NO. 4	240	232			A MC	48166
BEVERLY NO. 5	44	240	41	208	A MC	48167
BEVERLY NO. 6	44	241	48	328	A MC	48168
O'BRIEN NO. 1	239	189			A MC	48169
O'BRIEN NO. 2	49	547			A MC	48170
O'BRIEN NO. 3	49	548			A MC	48171
O'BRIEN NO. 4	49	548			A MC	48172
O'BRIEN NO. 5	49	549			A MC	48173
O'BRIEN NO. 6	240	233			A MC	48174
BALLARD	43	469	41	205	A MC	48175
HIGH BALL	43	468	41	214	A MC	48176
SPOTTED PUP	43	465	41	216	A MC	48177
FLAPPER	43	495	41	214	A MC	48178
COQUETTE	43	494	41	212	A MC	48179
LIME	42	243			A MC	48180
CHRISTMAS 5	29	198			A MC	48181
CHRISTMAS 6	29	199			A MC	48182
CHRISTMAS 7	29	200			A MC	48183
CHRISTMAS 8	29	201			A MC	48184
CHRISTMAS 9	29	202			A MC	48185
CHRISTMAS 10	29	203			A MC	48186
CHRISTMAS 11	29	204			A MC	48187
CHRISTMAS 12	29	205			A MC	48188
CHRISTMAS 13	29	206			A MC	48189
CHRISTMAS 14	29	207			A MC	48190
CHRISTMAS 15	29	208			A MC	48191
CHRISTMAS 16	29	209			A MC	48192
CHRISTMAS 17	29	210			A MC	48193
CHRISTMAS 18	29	211			A MC	48194
CHRISTMAS 19	29	212			A MC	48195
CHRISTMAS 20	29	213			A MC	48196
CHRISTMAS 22	215	164			A MC	48197

RECEIVED EXHIBIT "A" CONTINUED
B.I.M. AZ STATE OFFICE

AUG 23 '93

9:00 A.M.
PHOENIX, ARIZONA

NAME OF CLAIM	ORIGINAL RECORDATION		AMENDED RECORDATION		BLM SERIAL NO.	
	BOOK	PAGE	BOOK	PAGE	SERIAL	NO.
CHRISTMAS 23	215	165			A MC	48198
CHRISTMAS 24	215	166			A MC	48199
CHRISTMAS 25	215	167			A MC	48200
INSPIRATION 1	25	438	181	120	A MC	48201
INSPIRATION 4	24	187			A MC	48202
INSPIRATION 5	24	188			A MC	48203
INSPIRATION 45	59	122			A MC	48204
INSPIRATION 47	182	578	238	256	A MC	48205
INSPIRATION 48	182	579			A MC	48206
INSPIRATION 49	182	580			A MC	48207
INSPIRATION 50	182	581			A MC	48208
INSPIRATION 51	182	582			A MC	48209
INSPIRATION 56	217	279			A MC	48210
INSPIRATION 57	217	280			A MC	48211
INSPIRATION 58	230	75			A MC	48212
INSPIRATION 59	230	76			A MC	48213
INSPIRATION 60	259	345			A MC	48214
INSPIRATION 61	259	346			A MC	48215
INSPIRATION 62	259	347			A MC	48216
INSPIRATION 63	259	348			A MC	48217
INSPIRATION 64	259	349			A MC	48218
INSPIRATION 65	259	350			A MC	48219
INSPIRATION 66	259	351			A MC	48220
INSPIRATION 67	259	352			A MC	48221
INSPIRATION 68	259	353			A MC	48222
INSPIRATION 69	259	354			A MC	48223
INSPIRATION 70	259	355			A MC	48224
INSPIRATION 71	259	356			A MC	48225
INSPIRATION 72	259	357			A MC	48226
INSPIRATION 73	259	358			A MC	48227
INSPIRATION 74	259	359			A MC	48228
INSPIRATION 75	259	360			A MC	48229
INSPIRATION 76	259	361			A MC	48230
INSPIRATION 77	259	362			A MC	48231
INSPIRATION 78	259	363			A MC	48232
INSPIRATION 79	259	364			A MC	48233
INSPIRATION 80	259	365			A MC	48234
INSPIRATION 81	259	366			A MC	48235
INSPIRATION 82	259	367			A MC	48236
INSPIRATION 83	259	368			A MC	48237
INSPIRATION 84	259	369			A MC	48238
INSPIRATION 85	259	370			A MC	48239
INSPIRATION 86	259	371			A MC	48240
INSPIRATION 87	259	372			A MC	48241
INSPIRATION 88	259	373			A MC	48242
INSPIRATION 89	259	374			A MC	48243

RECEIVED
BLM. AZ STATE OFFICE

EXHIBIT "A" CONTINUED

Aug 23 '93

NAME OF CLAIM	ORIGINAL RECORDATION		AMENDED RECORDATION		BLM SERIAL NO.	
	BOOK	PAGE	BOOK	PAGE	SERIAL	NO.
INSPIRATION 90 9:00 A.M.	259	375			A MC	48244
INSPIRATION PHOENIX. ARIZONA	259	376			A MC	48245
INSPIRATION 92	259	377			A MC	48246
INSPIRATION 93	259	378			A MC	48247
INSPIRATION 94	259	379			A MC	48248
INSPIRATION 95	259	380			A MC	48249
INSPIRATION 96	259	381			A MC	48250
INSPIRATION 97	259	382			A MC	48251
INSPIRATION 98	259	383			A MC	48252
INSPIRATION 103	259	384			A MC	48253
INSPIRATION 104	259	385			A MC	48254 ✓
INSPIRATION 105	259	386			A MC	48255
INSPIRATION 106	259	387			A MC	48256
INSPIRATION 107	292	523			A MC	48257
INSPIRATION 108	292	524			A MC	48258
INSPIRATION 109	292	525			A MC	48259
INSPIRATION 110	315	657			A MC	48260
INSPIRATION 111	315	658			A MC	48261
INSPIRATION 112	315	659			A MC	48262
INSPIRATION 113	316	132			A MC	48263
INSPIRATION 56A	292	522			A MC	48264
WALLDUCE	181	126			A MC	48265
FRACTION NO. 1	192	146	192	285	A MC	48266
P.E.F.	475	189			A MC	48267
R.T.F.	475	188			A MC	48268
R.E.F.	475	190			A MC	48269
P.S.F.	475	192			A MC	48270
RIVER	475	191			A MC	48271
RIVER 1	467	544			A MC	48272
RIVER 2	467	545			A MC	48273
RIVER 3	467	546			A MC	48274
RIVER 4	467	547			A MC	48275
PINAL 1	429	513	475	194	A MC	48276
PINAL 2	429	514	475	193	A MC	48277
PINAL 3	467	548			A MC	48278
PINAL 4	467	549			A MC	48279
PINAL 5	467	550			A MC	48280
PINAL 6	467	551			A MC	48281
PINAL 7	467	552			A MC	48282
PINAL 8	467	553			A MC	48283
PINAL 9	467	554			A MC	48284
PINAL 10	467	555			A MC	48285
PINAL 11	467	556			A MC	48286
PINAL 12	623	538			A MC	48287
PINAL 13	623	539			A MC	48288
PINAL 14	623	540			A MC	48289 ✓

RECEIVED EXHIBIT "A" CONTINUED
B.L.M. AZ STATE OFFICE

Aug 23 '93

NAME OF CLAIM	ORIGINAL RECORDATION		AMENDED RECORDATION		BLM SERIAL NO.	
	BOOK	PAGE	BOOK	PAGE	SERIAL	NO.
PINAL 15	623	541			A MC	48290
PINAL 16	623	542			A MC	48291
PINAL 17	623	543			A MC	48292
PINAL 18	623	544			A MC	48293
PINAL 19	623	545			A MC	48294
PINAL 20	623	546			A MC	48295
PINAL 21	623	547			A MC	48296
PINAL 22	623	548			A MC	48297
PINAL 23	623	549			A MC	48298
PINAL 24	623	550			A MC	48299
PINAL 25	623	551			A MC	48300
PINAL 26	623	552			A MC	48301
PINAL 27	623	553			A MC	48302
PINAL 28	623	554			A MC	48303
PINAL 29	623	555			A MC	48304
PINAL 30	623	556			A MC	48305
PINAL 31	623	557			A MC	48306
PINAL 32	623	558			A MC	48307
PINAL 33	623	559			A MC	48308
PINAL 34	623	560			A MC	48309
PINAL 35	657	191			A MC	48310
PINAL 36	657	192			A MC	48311
PINAL 37	657	193			A MC	48312
PINAL 38	657	194			A MC	48313
PINAL 39	657	195			A MC	48314
PINAL 40	657	196			A MC	48315
PINAL 41	657	197			A MC	48316
PINAL 42	657	198			A MC	48317
PINAL 43	657	199			A MC	48318
PINAL 44	657	200			A MC	48319
PINAL 45	657	201			A MC	48320
PINAL 46	657	202			A MC	48321
PINAL 47	657	203			A MC	48322
G.P.	623	561			A MC	48323
G.P. 2	623	562			A MC	48324
G.P. 3	623	563			A MC	48325
G.P. 4	623	564			A MC	48326
G.P. 5	623	537			A MC	48327
OC - AC 98	763	140			A MC	294310
OC - AC 99	763	142			A MC	294311
OC - AC 100	763	144			A MC	294312
OC - AC 101	763	146			A MC	294313
OC - AC 102	763	148			A MC	294314
OC - AC 103	763	150			A MC	294315

9:00 A.M.
PHOENIX, ARIZONA

RECEIVED EXHIBIT "A" CONTINUED
B.L.M. AZ STATE OFFICE

NAME OF CLAIM	ORIGINAL RECORDATION		AMENDED RECORDATION		BLM SERIAL NO.	
	BOOK	PAGE	BOOK	PAGE	SERIAL	NO.
CCMC 1	763	701			A MC	294702
CCMC 2	763	703			A MC	294703
CCMC 3	763	705			A MC	294704
CCMC 4	763	707			A MC	294705
CCMC 5	763	709			A MC	294706
CCMC 6	763	711			A MC	294707
CCMC 7	763	713			A MC	294708
CCMC 8	763	715			A MC	294709
CCMC 9	763	717			A MC	294710
CCMC 10	763	719			A MC	294711
CCMC 11	763	721			A MC	294712
CCMC 12	763	723			A MC	294713
CCMC 13	763	725			A MC	294714
CCMC 14	763	727			A MC	294715
CCMC 15	763	729			A MC	294716
CCMC 16	763	731			A MC	294717
CCMC 17	763	733			A MC	294718
CCMC 18	763	735			A MC	294719
CCMC 19	763	737			A MC	294720
CCMC 20	763	739			A MC	294721
CCMC 21	763	741			A MC	294722
CCMC 22	763	743			A MC	294723
CCMC 23	763	745			A MC	294724
CCMC 24	763	747			A MC	294725
CCMC 25	763	749			A MC	294726
CCMC 26	763	751			A MC	294727
CCMC 27	763	753			A MC	294728
CCMC 28	763	755			A MC	294729
CCMC 29	763	757			A MC	294730
CCMC 30	763	759			A MC	294731
CCMC 31	763	761			A MC	294732
CCMC 32	763	763			A MC	294733
CCMC 33	763	765			A MC	294734
CCMC 34	763	767			A MC	294735
CCMC 35	763	769			A MC	294736
CCMC 36	763	771			A MC	294737
CCMC 37	763	773			A MC	294738
CCMC 38	763	775			A MC	294739
CCMC 39	763	777			A MC	294740
CCMC 41	763	779			A MC	294741
CCMC 42	763	781			A MC	294742
CCMC 43	763	783			A MC	294743
CCMC 44	763	785			A MC	294744
CCMC 45	763	787			A MC	294745
CCMC 46	763	789			A MC	294746

Aug 23 '93
9:00 A.M.
PHOENIX, ARIZONA

EXHIBIT "A" CONTINUED

RECEIVED
B.I.M. AZ STATE OFFICE

NAME OF CLAIM	ORIGINAL RECORDATION		AMENDED RECORDATION		BLM SERIAL NO.	
	BOOK	PAGE	BOOK	PAGE	SERIAL	NO.
CCMC 47	763	791			A MC	294747
CCMC 48	763	793			A MC	294748
CCMC 49	763	795			A MC	294749
CCMC 50	763	797			A MC	294750
CCMC 51	763	799			A MC	294751
CCMC 52	763	801			A MC	294752
CCMC 53	763	803			A MC	294753
CCMC 54	763	805			A MC	294754
CCMC 55	763	807			A MC	294755
CCMC 56	763	809			A MC	294756
CCMC 57	763	811			A MC	294757
CCMC 58	763	813			A MC	294758
CCMC 59	763	815			A MC	294759
CCMC 60	763	817			A MC	294760
CCMC 61	763	819			A MC	294761
CCMC 62	763	821			A MC	294762
CCMC 63	763	823			A MC	294763
CCMC 64	763	825			A MC	294764
CCMC 65	763	827			A MC	294765
CCMC 66	763	829			A MC	294766
CCMC 67	763	831			A MC	294767
CCMC 68	763	833			A MC	294768
CCMC 69	763	835			A MC	294769
CCMC 70	763	837			A MC	294770
CCMC 71	763	839			A MC	294771
CCMC 72	763	841			A MC	294772
CCMC 73	763	843			A MC	294773
CCMC 74	763	845			A MC	294774
CCMC 75	763	847			A MC	294775
CCMC 76	763	849			A MC	294776
CCMC 77	763	851			A MC	294777
CCMC 78	763	853			A MC	294778
CCMC 79	763	855			A MC	294779
CCMC 80	763	857			A MC	294780
CCMC 81	763	859			A MC	294781
CCMC 82	763	861			A MC	294782
CCMC 83	763	863			A MC	294783
CCMC 84	763	865			A MC	294784
CCMC 85	763	867			A MC	294785
CCMC 86	763	869			A MC	294786
CCMC 87	763	871			A MC	294787
CCMC 88	763	873			A MC	294788
CCMC 89	763	875			A MC	294789
CCMC 90	763	877			A MC	294790
CCMC 91	763	879	886	66	A MC	294791
CCMC 92	763	881	886	69	A MC	294792

Aug 23 '93
9:00 A.M.
PHOENIX, ARIZONA

EXHIBIT "A" CONTINUED

RECEIVED
B.L.M. AZ STATE OFFICE

NAME OF CLAIM	ORIGINAL RECORDATION		AMENDED RECORDATION		BLM SERIAL NO.	
	BOOK	PAGE	BOOK	PAGE	SERIAL	NO.
CCMC 93	763	883	886	72	A MC	294793
CCMC 94	763	885	886	75	A MC	294794
CCMC 95	763	887			A MC	294795
CCMC 96	763	889			A MC	294796
CCMC 97	763	891			A MC	294797
CCMC 98	763	893			A MC	294798
CCMC 99	763	895			A MC	294799
CCMC 100	763	897			A MC	294800
CCMC 101	763	899			A MC	294801
CCMC 102	763	901			A MC	294802
CCMC 103	763	903	886	78	A MC	294803
CCMC 104	763	905	886	81	A MC	294804
CCMC 105	763	907	886	84	A MC	294805
CCMC 106	763	909	886	87	A MC	294806
CCMC 107	763	911	886	90	A MC	294807
CCMC 108	763	913			A MC	294808
CCMC 109	763	915			A MC	294809
CCMC 111	763	917			A MC	294810
CCMC 112	763	919			A MC	294811
CCMC 113	763	921			A MC	294812
CCMC 114	763	923			A MC	294813
CCMC 115	763	925			A MC	294814
CCMC 116	763	927			A MC	294815
CCMC 117	763	929			A MC	294816
CCMC 118	763	931			A MC	294817
CCMC 119	763	933			A MC	294818
CCMC 120	763	935			A MC	294819
CCMC 121	763	937	886	93	A MC	294820
CCMC 122	763	939			A MC	294821
CCMC 123	763	941	886	96	A MC	294822
CCMC 124	763	943			A MC	294823
CCMC 125	763	945			A MC	294824
CCMC 126	763	947			A MC	294825
CCMC 127	763	949			A MC	294826
CCMC 128	763	951			A MC	294827
CCMC 129	886	99			A MC	325261*
CCMC 130	886	102			A MC	325262*
CCMC 131	886	105			A MC	325263*
CCMC 132	886	108			A MC	325264*
CCMC 133	886	111			A MC	325265*
CCMC 134	886	114			A MC	325266*
CCMC 135	886	117			A MC	325267*
CCMC 136	886	120			A MC	325268*
CCMC 137	886	123			A MC	325269*
CCMC 138	886	126			A MC	325270*
CCMC 139	886	129			A MC	325271*
CCMC 140	886	132			A MC	325272*

AUG 23 '95
9:00 A.M.
PHOENIX, ARIZONA

94 only

*\$100.00 per claim holding fee.




**CYPRUS
Minerals Company**

CERTIFIED MAIL, RETURN RECEIPT REQUESTED

August 19, 1993

Bureau of Land Management
Arizona State Office
3707 North Seventh Street
Siete Square Building
Phoenix, Arizona 85014



**Holding Fees for Unpatented Mining Claims and Mill Sites
Cyprus Christmas Mine Corporation**

Gentlemen:

Pursuant to the Act of October 5, 1992 (Public Law 102-381, 106 Stat. 1374, 1378-79) and 43 CFR § 3734.1(c), as amended, Cyprus Christmas Mine Corporation desires to retain/maintain the 500 mining claims/mill sites which are identified on the list attached hereto as Exhibit "A". Also, enclosed is Cyprus' check in the amount of \$98,800.00 (488 claims/sites x \$200.00 = \$97,600.00; 12 claims (BLM Serial Nos. 325261-325272) x \$100.00 per claim = \$1,200.00) to cover the required holding fees necessary to retain/maintain the aforementioned claims/sites through the period ending 12:00 noon on September 1, 1994.

Please acknowledge receipt of the above mentioned list of claims/sites and check by dating and signing where indicated below and return one (1) copy of this letter, together with a date and time stamped copy of Exhibit "A", to the attention of the Land Management Department at the above mentioned letterhead address.

Should you have any questions concerning this matter, please do not hesitate to contact me at (303) 643-5188. Thank you for your cooperation and assistance.

Sincerely yours,

P. J. Brady
Land Administrator
Land Management Department
Mail Code 255AS

Received and acknowledged this _____
day of August, 1993.

By: _____

Title: _____

RECEIVED
B.L.M. AZ. STATE OFFICE
/pjb
Aug 23 '93
9:00 A.M.
PHOENIX, ARIZONA
Enclosures



CYPRUS
Minerals Company

Cyprus Minerals Company
9100 East Mineral Circle
Post Office Box 3299
Englewood, Colorado 80155
303-643-5000

CERTIFIED MAIL, RETURN RECEIPT REQUESTED

August 19, 1993

Bureau of Land Management
Arizona State Office
3707 North Seventh Street
Siete Square Building
Phoenix, Arizona 85014

RECEIVED
BLM, AZ STATE OFFICE
AUG 23 '93
9:00 A.M.
PHOENIX, ARIZONA

Holding Fees for Unpatented Mining Claims and Mill Sites
Cyprus Christmas Mine Corporation

Gentlemen:

Pursuant to the Act of October 5, 1992 (Public Law 102-381, 106 Stat. 1374, 1378-79) and 43 CFR § 3734.1(c), as amended, Cyprus Christmas Mine Corporation desires to retain/maintain the 500 mining claims/mill sites which are identified on the list attached hereto as Exhibit "A". Also, enclosed is Cyprus' check in the amount of \$98,800.00 (488 claims/sites x \$200.00 = \$97,600.00; 12 claims (BLM Serial Nos. 325261-325272) x \$100.00 per claim = \$1,200.00) to cover the required holding fees necessary to retain/maintain the aforementioned claims/sites through the period ending 12:00 noon on September 1, 1994.

Please acknowledge receipt of the above mentioned list of claims/sites and check by dating and signing where indicated below and return one (1) copy of this letter, together with a date and time stamped copy of Exhibit "A", to the attention of the Land Management Department at the above mentioned letterhead address.

Should you have any questions concerning this matter, please do not hesitate to contact me at (303) 643-5188. Thank you for your cooperation and assistance.

Sincerely yours,

P. J. Brady

P. J. Brady
Land Administrator
Land Management Department
Mail Code 254S

Received and acknowledged this _____
day of August, 1993.

By: _____

Title: _____

/pjb

Enclosures

When recorded, mail to:

CYPRUS CHRISTMAS MINE CORPORATION
9100 East Mineral Circle
P. O. Box 3299
Englewood, Colorado 80155

Attention: Land Management Dept.

DOCKET 891 PAGE 124

RECEIVED
B.L.M. AZ STATE OFFICE

DEC 4 4 13 PM '92

PHOENIX, ARIZONA

294702
TD
g'

This Space Reserved for Recording Information

AFFIDAVIT OF PERFORMANCE OF ANNUAL WORK - ARIZONA

STATE OF ARIZONA)
) ss.
COUNTY OF GILA)

James W. Clark, being duly sworn, deposes and says that he is a citizen of the United States and more than eighteen years of age, resides at P. O. Box 4444, Claypool, Arizona 85532, is personally acquainted with the mining claims described on Exhibit "A" attached hereto, situated in the Globe Mining District, Gila County, Arizona.

The location of the claims by Township, Range, and Section, the book and page numbers wherein the original or latest amended location for each claim is recorded and the Bureau of Land Management serial numbers are shown on Exhibit "A" attached hereto and made a part hereof.

That between August 17, 1992 and August 31, 1992, at least one hundred dollars (\$100.00) worth of work and improvements per claim were done and performed upon said claims, not including the location work of said claims, for assessment year ending September 1, 1992; that said work and improvements were made for the benefit of all the claims listed on said Exhibit "A", and all of said claims are contiguous.

Such work and improvements were made by and at the expense of Cyprus Christmas Mine Corporation, owner of said claims, for the purpose of complying with the laws of the United States pertaining to assessment work, the same being as follows: Developmental drilling. The drilling was performed by Muncy Drilling, Inc., 4329 W. Desert Cove, Glendale, Arizona 85304.

The Affiant is duly authorized by Cyprus Christmas Mine Corporation to make this Affidavit.

James W. Clark
James W. Clark
Cyprus Christmas Mine Corporation
P. O. Box 3299
9100 East Mineral Circle
Englewood, Colorado 80155

CORPORATE ACKNOWLEDGEMENT - ARIZONA

STATE OF ARIZONA)
) ss.
COUNTY OF GILA)

The foregoing instrument was acknowledged before me this 25th day of November, 1992, by James W. Clark on behalf of Cyprus Christmas Mine Corporation.

IN WITNESS WHEREOF, I have hereunto set my hand and affixed my notary seal the day and year first above written.

Katherine Y. Garcia
Notary Public

P.O. Box 5
Claypool, AZ 85532
Address

My Commission expires: JUNE 15, 1994

RECEIVED
B.L.M. AZ STATE OFFICE
DEC 4 4 13 PM '92
PHOENIX, ARIZONA

RECEIVED
B.L.M. AZ STATE OFFICE EXHIBIT "A"

DEC 4 4 13 PM '92

Attached to and made a part of that certain Affidavit of Performance of Annual Work dated the ~~15th~~ day of NOVEMBER, 1992, covering the following unpatented lode mining claims located in all or portions of Section 31, Township 3 South, Range 16 East; Sections 3, 4, 5, 6 and 7, Township 4 South, Range 16 East; and Section 1, Township 4 South, Range 15 East, G&SRM, County of Gila, State of Arizona.

NAME OF CLAIM	ORIGINAL RECORDATION		AMENDED RECORDATION		BLM	
	BOOK	PAGE	BOOK	PAGE	SERIAL	NO.
CCMC 1	763	701			A MC 294702	✓
CCMC 2	763	703			A MC 294703	✓
CCMC 3	763	705			A MC 294704	✓
CCMC 4	763	707			A MC 294705	✓
CCMC 5	763	709			A MC 294706	✓
CCMC 6	763	711			A MC 294707	✓
CCMC 7	763	713			A MC 294708	✓
CCMC 8	763	715			A MC 294709	✓
CCMC 9	763	717			A MC 294710	✓
CCMC 10	763	719			A MC 294711	✓
CCMC 11	763	721			A MC 294712	✓
CCMC 12	763	723			A MC 294713	✓
CCMC 13	763	725			A MC 294714	✓
CCMC 14	763	727			A MC 294715	✓
CCMC 15	763	729			A MC 294716	✓
CCMC 16	763	731			A MC 294717	✓
CCMC 17	763	733			A MC 294718	✓
CCMC 18	763	735			A MC 294719	✓
CCMC 19	763	737			A MC 294720	✓
CCMC 20	763	739			A MC 294721	✓
CCMC 21	763	741			A MC 294722	✓
CCMC 22	763	743			A MC 294723	✓
CCMC 23	763	745			A MC 294724	✓
CCMC 24	763	747			A MC 294725	✓
CCMC 25	763	749			A MC 294726	✓
CCMC 26	763	751			A MC 294727	✓
CCMC 27	763	753			A MC 294728	✓
CCMC 28	763	755			A MC 294729	✓
CCMC 29	763	757			A MC 294730	✓
CCMC 30	763	759			A MC 294731	✓
CCMC 31	763	761			A MC 294732	✓
CCMC 32	763	763			A MC 294733	✓
CCMC 33	763	765			A MC 294734	✓
CCMC 34	763	767			A MC 294735	✓
CCMC 35	763	769			A MC 294736	✓
CCMC 36	763	771			A MC 294737	✓
CCMC 37	763	773			A MC 294738	✓
CCMC 38	763	775			A MC 294739	✓
CCMC 39	763	777			A MC 294740	✓

RECEIVED
B.L.M. AZ STATE OFFICE
DEC 4 4 17 PM '92
PHOENIX, ARIZONA

39
Bob ✓

EXHIBIT "A" CONTINUED

NAME OF CLAIM	ORIGINAL RECORDATION		AMENDED RECORDATION		BLM	
	BOOK	PAGE	BOOK	PAGE	SERIAL	NO.
CCMC 41	763	779			A MC	294741 -
CCMC 42	763	781			A MC	294742 -
CCMC 43	763	783			A MC	294743 -
CCMC 44	763	785			A MC	294744 -
CCMC 45	763	787			A MC	294745 -
CCMC 46	763	789			A MC	294746 =
CCMC 47	763	791			A MC	294747 =
CCMC 48	763	793			A MC	294748 -
CCMC 49	763	795			A MC	294749 -
CCMC 50	763	797			A MC	294750 -
CCMC 51	763	799			A MC	294751 -
CCMC 52	763	801			A MC	294752 -
CCMC 53	763	803			A MC	294753 -
CCMC 54	763	805			A MC	294754 -
CCMC 55	763	807			A MC	294755 -
CCMC 56	763	809			A MC	294756 -
CCMC 57	763	811			A MC	294757 -
CCMC 58	763	813			A MC	294758 -
CCMC 59	763	815			A MC	294759 -
CCMC 60	763	817			A MC	294760 =
CCMC 61	763	819			A MC	294761 -
CCMC 62	763	821			A MC	294762 -
CCMC 63	763	823			A MC	294763 -
CCMC 64	763	825			A MC	294764 -
CCMC 65	763	827			A MC	294765 -
CCMC 66	763	829			A MC	294766 -
CCMC 67	763	831			A MC	294767 =
CCMC 68	763	833			A MC	294768 -
CCMC 69	763	835			A MC	294769 -
CCMC 70	763	837			A MC	294770 -
CCMC 71	763	839			A MC	294771 -
CCMC 72	763	841			A MC	294772 =
CCMC 73	763	843			A MC	294773 =
CCMC 74	763	845			A MC	294774 =
CCMC 75	763	847			A MC	294775 -
CCMC 76	763	849			A MC	294776 =
CCMC 77	763	851			A MC	294777 -
CCMC 78	763	853			A MC	294778 -
CCMC 79	763	855			A MC	294779 -
CCMC 80	763	857			A MC	294780 -
CCMC 81	763	859			A MC	294781 -
CCMC 82	763	861			A MC	294782 -
CCMC 83	763	863			A MC	294783 -
CCMC 84	763	865			A MC	294784 -
CCMC 85	763	867			A MC	294785 -
CCMC 86	763	869			A MC	294786 =

RECEIVED
 BLM AZ STATE OFFICE
 DEC 4 4 17 PM '92
 PHOENIX, ARIZONA

Hg
 Bob

EXHIBIT "A" CONTINUED

NAME OF CLAIM	ORIGINAL RECORDATION		AMENDED RECORDATION		BLM	
	BOOK	PAGE	BOOK	PAGE	SERIAL	NO.
CCMC 87	763	871			A MC 294787	✓
CCMC 88	763	873			A MC 294788	✓
CCMC 89	763	875			A MC 294789	✓
CCMC 90	763	877			A MC 294790	✓
CCMC 91	763	879			A MC 294791	✓
CCMC 92	763	881			A MC 294792	✓
CCMC 93	763	883			A MC 294793	✓
CCMC 94	763	885			A MC 294794	✓
CCMC 95	763	887			A MC 294795	✓
CCMC 96	763	889			A MC 294796	✓
CCMC 97	763	891			A MC 294797	✓
CCMC 98	763	893			A MC 294798	✓
CCMC 99	763	895			A MC 294799	✓
CCMC 100	763	897			A MC 294800	✓
CCMC 101	763	899			A MC 294801	✓
CCMC 102	763	901			A MC 294802	✓
CCMC 103	763	903			A MC 294803	✓
CCMC 104	763	905			A MC 294804	✓
CCMC 105	763	907			A MC 294805	✓
CCMC 106	763	909			A MC 294806	✓
CCMC 107	763	911			A MC 294807	✓
CCMC 108	763	913			A MC 294808	✓
CCMC 109	763	915			A MC 294809	✓
CCMC 111	763	917			A MC 294810	✓
CCMC 112	763	919			A MC 294811	✓
CCMC 113	763	921			A MC 294812	✓
CCMC 114	763	923			A MC 294813	✓
CCMC 115	763	925			A MC 294814	✓
CCMC 116	763	927			A MC 294815	✓
CCMC 117	763	929			A MC 294816	✓
CCMC 118	763	931			A MC 294817	✓
CCMC 119	763	933			A MC 294818	✓
CCMC 120	763	935			A MC 294819	✓
CCMC 121	763	937			A MC 294820	✓
CCMC 122	763	939			A MC 294821	✓
CCMC 123	763	941			A MC 294822	✓
CCMC 124	763	943			A MC 294823	✓
CCMC 125	763	945			A MC 294824	✓
CCMC 126	763	947			A MC 294825	✓
CCMC 127	763	949			A MC 294826	✓
CCMC 128	763	951			A MC 294827	✓

RECEIVED
 BLM AZ STATE OFFICE
 DEC 4 4 17 PM '92
 PHOENIX, ARIZONA

10.00 + 4.00 Pickup

c 11:20 ok 1443445

624737

STATE OF ARIZONA, County of Gila, as: Cyprus Miami Mining Corporation

I do hereby certify that the within instrument was filed and recorded at request of
 Date Dec. 1, 1992 Time 11:20 A. M., Docket 891 Official Records Page s. 124-128

Records of Gila County, Arizona.
 WITNESS my hand and official seal the day and year first above written.

INDEXED

MICROFILMED

Linda Haught Ortega County Recorder
 By Linda Haught Ortega 41 Book

EXHIBIT "A"

Attached to and made a part of that certain Affidavit of Performance of Annual Work dated the 31ST day of October, 1991, covering the following unpatented lode mining claims located in all or portions of Section 31, Township 3 South, Range 16 East; Sections 3, 4, 5, 6 and 7, Township 4 South, Range 16 East; and Section 1, Township 4 South, Range 15 East, G&SRM, County of Gila, State of Arizona.

NAME OF CLAIM	ORIGINAL RECORDATION		AMENDED RECORDATION		BLM SERIAL NO.	
	BOOK	PAGE	BOOK	PAGE	SERIAL	NO.
CCMC 1 ✓	763	701			A MC	294702 .
CCMC 2 ✓	763	703			A MC	294703 .
CCMC 3 ✓	763	705			A MC	294704 .
CCMC 4	763	707			A MC	294705 .
CCMC 5	763	709			A MC	294706 .
CCMC 6	763	711			A MC	294707 .
CCMC 7	763	713			A MC	294708 .
CCMC 8	763	715			A MC	294709 .
CCMC 9	763	717			A MC	294710 .
CCMC 10	763	719			A MC	294711 .
CCMC 11	763	721			A MC	294712 .
CCMC 12	763	723			A MC	294713 .
CCMC 13	763	725			A MC	294714 .
CCMC 14	763	727			A MC	294715 .
CCMC 15	763	729			A MC	294716 .
CCMC 16	763	731			A MC	294717 .
CCMC 17	763	733			A MC	294718 .
CCMC 18	763	735			A MC	294719 .
CCMC 19	763	737			A MC	294720 .
CCMC 20	763	739			A MC	294721 .
CCMC 21	763	741			A MC	294722 .
CCMC 22	763	743			A MC	294723 .
CCMC 23	763	745			A MC	294724 .
CCMC 24	763	747			A MC	294725 .
CCMC 25	763	749			A MC	294726 .
CCMC 26	763	751			A MC	294727 .
CCMC 27	763	753			A MC	294728 .
CCMC 28	763	755			A MC	294729 .
CCMC 29	763	757			A MC	294730 .
CCMC 30	763	759			A MC	294731 .
CCMC 31	763	761			A MC	294732 .
CCMC 32	763	763			A MC	294733 .
CCMC 33	763	765			A MC	294734 .
CCMC 34	763	767			A MC	294735 .
CCMC 35	763	769			A MC	294736 .
CCMC 36	763	771			A MC	294737 .
CCMC 37 ✓	763	773			A MC	294738 .
CCMC 38 ✓	763	775			A MC	294739 .
CCMC 39 ✓	763	777			A MC	294740 .

RECEIVED
BLM STATE OFFICE
NOV 25 '91
PHOENIX, ARIZONA

EXHIBIT "A" CONTINUED

NAME OF CLAIM	ORIGINAL RECORDATION		AMENDED RECORDATION		BLM SERIAL NO.	
	BOOK	PAGE	BOOK	PAGE	SERIAL	NO.
CCMC 41 ✓	763	779			A MC	294741 .
CCMC 42	763	781			A MC	294742 .
CCMC 43	763	783			A MC	294743 .
CCMC 44	763	785			A MC	294744 .
CCMC 45	763	787			A MC	294745 .
CCMC 46	763	789			A MC	294746 .
CCMC 47	763	791			A MC	294747 .
CCMC 48	763	793			A MC	294748 .
CCMC 49	763	795			A MC	294749 .
CCMC 50	763	797			A MC	294750 .
CCMC 51	763	799			A MC	294751 .
CCMC 52	763	801			A MC	294752 .
CCMC 53	763	803			A MC	294753 .
CCMC 54	763	805			A MC	294754 .
CCMC 55	763	807			A MC	294755 .
CCMC 56	763	809			A MC	294756 .
CCMC 57	763	811			A MC	294757 .
CCMC 58	763	813			A MC	294758 .
CCMC 59	763	815			A MC	294759 .
CCMC 60	763	817			A MC	294760 .
CCMC 61	763	819			A MC	294761 .
CCMC 62	763	821			A MC	294762 .
CCMC 63	763	823			A MC	294763 .
CCMC 64	763	825			A MC	294764 .
CCMC 65	763	827			A MC	294765 .
CCMC 66	763	829			A MC	294766 .
CCMC 67	763	831			A MC	294767 .
CCMC 68	763	833			A MC	294768 .
CCMC 69	763	835			A MC	294769 .
CCMC 70	763	837			A MC	294770 .
CCMC 71	763	839			A MC	294771 .
CCMC 72	763	841			A MC	294772 .
CCMC 73	763	843			A MC	294773 .
CCMC 74	763	845			A MC	294774 .
CCMC 75	763	847			A MC	294775 .
CCMC 76	763	849			A MC	294776 .
CCMC 77	763	851			A MC	294777 .
CCMC 78	763	853			A MC	294778 .
CCMC 79	763	855			A MC	294779 .
CCMC 80	763	857			A MC	294780 .
CCMC 81	763	859			A MC	294781 .
CCMC 82	763	861			A MC	294782 .
CCMC 83	763	863			A MC	294783 .
CCMC 84 ↑	763	865			A MC	294784 .
CCMC 85	763	867			A MC	294785 .
CCMC 86 ↓	763	869			A MC	294786 .

RECEIVED
 INVESTIGATIVE OFFICE
 APR 15 1991
 46

EXHIBIT "A" CONTINUED

NAME OF CLAIM	ORIGINAL RECORDATION		AMENDED RECORDATION		BLM	
	BOOK	PAGE	BOOK	PAGE	SERIAL	NO.
CCMC 87 ✓	763	871			A MC	294787 .
CCMC 88	763	873			A MC	294788 .
CCMC 89	763	875			A MC	294789 .
CCMC 90	763	877			A MC	294790 .
CCMC 91	763	879			A MC	294791 .
CCMC 92	763	881			A MC	294792 .
CCMC 93	763	883			A MC	294793 .
CCMC 94	763	885			A MC	294794 .
CCMC 95	763	887			A MC	294795 .
CCMC 96	763	889			A MC	294796 .
CCMC 97	763	891			A MC	294797 .
CCMC 98	763	893			A MC	294798 .
CCMC 99	763	895			A MC	294799 .
CCMC 100	763	897			A MC	294800 .
CCMC 101	763	899			A MC	294801 .
CCMC 102	763	901			A MC	294802 .
CCMC 103	763	903			A MC	294803 .
CCMC 104	763	905			A MC	294804 .
CCMC 105	763	907			A MC	294805 .
CCMC 106	763	909			A MC	294806 .
CCMC 107	763	911			A MC	294807 .
CCMC 108	763	913			A MC	294808 .
CCMC 109	763	915			A MC	294809 .
CCMC 111	763	917			A MC	294810 .
CCMC 112	763	919			A MC	294811 .
CCMC 113	763	921			A MC	294812 .
CCMC 114	763	923			A MC	294813 .
CCMC 115	763	925			A MC	294814 .
CCMC 116	763	927			A MC	294815 .
CCMC 117	763	929			A MC	294816 .
CCMC 118	763	931			A MC	294817 .
CCMC 119	763	933			A MC	294818 .
CCMC 120	763	935			A MC	294819 .
CCMC 121	763	937			A MC	294820 .
CCMC 122	763	939			A MC	294821 .
CCMC 123	763	941			A MC	294822 .
CCMC 124	763	943			A MC	294823 .
CCMC 125	763	945			A MC	294824 .
CCMC 126	763	947			A MC	294825 .
CCMC 127	763	949			A MC	294826 .
CCMC 128	763	951			A MC	294827 .

PHOENIX, ARIZONA

NOV 25 '91

RECEIVED
BLM, AZ STATE OFFICE

608825

#11.05.74.05
11:45

C CR#01058607

STATE OF ARIZONA, County of Gila, ss;

I do hereby certify that the within instrument was filed and recorded at request of Cyprus Miami Mining Corporation

Date Nov. 7, 1991 Time 11:45 A. M., Docket 848 Official Records Page S 289-294
Records of Gila County, Arizona.

WITNESS my hand and official seal the day and year first above written.

MICROFILMED

MARY V. DE PAOLI, County Recorder

Compared

By Kayee Stratton Deputy

500 N. N. AVENUE
PHOENIX, ARIZONA

NOV 25 '91

RECEIVED
BLM. AZ STATE OFFICE

UNITED STATES
DEPARTMENT OF THE INTERIOR
BUREAU OF LAND MANAGEMENT

RECEIPT AND ACCOUNTING ADVICE

NO. 1667262

BF/AZ

11/25/91

Subject: AFFIDAVIT OF LABOR (126)
AMC 294702, ET AL

2 29 12

630.00

Applicant:
CYPRUS MINERAL CO.
9100 E. MINERAL CIRCLE
P.O. BOX 3299
ENGLEWOOD, CO 80155

SAME -- CK #6320

Remitter: 303/643-5000

Assignor:

LEASE MANAGEMENT DATA										<input type="checkbox"/> NEW	<input type="checkbox"/> UPDATE	<input type="checkbox"/> PAYMENT
ORIGINAL SERIAL NO.	ASG.	TYPE	ST.	CTY.	FUND SYMBOL			ACRES/UNITS	RATE			
AMC 294702, ET AL												
AMOUNT	ANV. DATE	EXP. DATE	BILL CYC.	S/C	DISTRICT	NEXT BILL	MISC. DATA	U of M	ACTUAL UNITS			
ASSIGNMENT SERIAL NO.	ASG.	TYPE	ST.	CTY.	FUND SYMBOL			ACRES/UNITS	RATE			
AMOUNT	ANV. DATE	EXP. DATE	BILL CYC.	S/C	DISTRICT	NEXT BILL	MISC. DATA	U of M	ACTUAL UNITS			

APPLY REMITTANCE			
ACTION	FUND SYMBOL	CTY.	AMOUNT
FILING FEE			
RENTAL			
UNEARNED			
REFUND			
TOTAL			
AMOUNT DUE			

Remarks:

ACK

Bof

BY: _____ DATE: _____

Lease in Escrow?
 KGS? Of Interest?
 Auto Escalates? Operating Rights?
 Auto Renew? Operator
 Bond Filed?

FOR MMS USE ONLY

BILLEE	FOREST REFUGE
NUMBER	
OCS SECTION	
CODE	



Cyprus Minerals Company
9100 East Mineral Circle
Post Office Box 3299
Englewood, Colorado 80155
303-643-5000

November 21, 1991

Bureau of Land Management
Arizona State Office
Siete Square Building
3707 North 7th Street
Phoenix, Arizona 85014

Gentlemen:

Enclosed for filing is the recorded copy of the Affidavit of Performance of Annual Work covering 126 unpatented lode mining claims known as the CCMC 1, et al., BLM Serial Numbers A MC 294702, et al. Also enclosed is our check in the amount of \$630.00 to cover the filing fee.

Please acknowledge receipt of the Affidavit by dating and signing a copy of this letter and return it, along with a BLM date and time-stamped copy of the Affidavit, to the attention of J. J. Bensing, Manager, Land at the above letterhead address.

Should you have any questions, please do not hesitate to call me at (303) 643-5188. Thank you for your assistance.

Sincerely,

Pat Brady
Associate Land Administrator

/dlp

Enclosures

L-102023
P.O.L. File

RECEIVED
BLM, AZ STATE OFFICE
NOV 25 '91
9:00 A.M.
PHOENIX, ARIZONA

Received this 25th day of November, 1991.

By: B. Fast

Title: Publics Contact

294702

me

91

AFFIDAVIT OF PERFORMANCE OF ANNUAL WORK - ARIZONA

STATE OF ARIZONA)
) ss.
COUNTY OF GILA)

James H. Lundy, Jr., being duly sworn, deposes and says that he is a citizen of the United States and more than eighteen years of age, resides at P. O. Box 4444, Claypool, Arizona 85532, is personally acquainted with the mining claims described on Exhibit "A" attached hereto, situated in the Globe Mining District, Gila County, Arizona.

The location of the claims by Township, Range, and Section, the book and page numbers wherein the original or latest amended location for each claim is recorded and the Bureau of Land Management serial numbers are shown on Exhibit "A" attached hereto and made a part hereof.

That between August 1, 1990 and August 31, 1990, at least one hundred dollars (\$100.00) worth of work and improvements per claim were done and performed upon said claims, not including the location work of said claims, for assessment year ending September 1, 1990; that said work and improvements were made for the benefit of all the claims listed on said Exhibit "A", and all of said claims are contiguous.

Such work and improvements were made by and at the expense of Cyprus Christmas Mine Corporation, owner of said claims, for the purpose of complying with the laws of the United States pertaining to assessment work, the same being as follows: Access/drilling road construction. The work was performed by Triple Nichol, Inc., Route 1, Box 123N, Globe, Arizona 85501.

The Affiant is duly authorized by Cyprus Christmas Mine Corporation to make this Affidavit.

James H. Lundy Jr
James H. Lundy, Jr.
Cyprus Christmas Mine Corporation
P. O. Box 3299
9100 East Mineral Circle
Englewood, Colorado 80155

Attention: J. J. Bensing
Manager, Land

Cyprus Christmas Mine

RECEIVED
BLM AZ STATE OFFICE
NOV 30 11 58 AM '90
PHOENIX, ARIZONA

Fee Rec'd 41

126

EXHIBIT "A"

Attached to and made a part of that certain Affidavit of Performance of Annual Work dated the 30th day of October, 1990, covering the following unpatented lode mining claims located in all or portions of Section 31, Township 3 South, Range 16 East; Sections 3, 4, 5, 6 and 7, Township 4 South, Range 16 East; and Section 1, Township 4 South, Range 15 East, G.&S.R.M., County of Gila, State of Arizona.

NAME OF CLAIM	ORIGINAL RECORDATION		AMENDED RECORDATION		BLM	
	BOOK	PAGE	BOOK	PAGE	SERIAL	NO.
CCMC 1	763	701			A MC	294702
CCMC 2	763	703			A MC	294703
CCMC 3	763	705			A MC	294704
CCMC 4	763	707			A MC	294705
CCMC 5	763	709			A MC	294706
CCMC 6	763	711			A MC	294707
CCMC 7	763	713			A MC	294708
CCMC 8	763	715			A MC	294709
CCMC 9	763	717			A MC	294710
CCMC 10	763	719			A MC	294711
CCMC 11	763	721			A MC	294712
CCMC 12	763	723			A MC	294713
CCMC 13	763	725			A MC	294714
CCMC 14	763	727			A MC	294715
CCMC 15	763	729			A MC	294716
CCMC 16	763	731			A MC	294717
CCMC 17	763	733			A MC	294718
CCMC 18	763	735			A MC	294719
CCMC 19	763	737			A MC	294720
CCMC 20	763	739			A MC	294721
CCMC 21	763	741			A MC	294722
CCMC 22	763	743			A MC	294723
CCMC 23	763	745			A MC	294724
CCMC 24	763	747			A MC	294725
CCMC 25	763	749			A MC	294726
CCMC 26	763	751			A MC	294727
CCMC 27	763	753			A MC	294728
CCMC 28	763	755			A MC	294729
CCMC 29	763	757			A MC	294730
CCMC 30	763	759			A MC	294731
CCMC 31	763	761			A MC	294732
CCMC 32	763	763			A MC	294733
CCMC 33	763	765			A MC	294734
CCMC 34	763	767			A MC	294735
CCMC 35	763	769			A MC	294736
CCMC 36	763	771			A MC	294737
CCMC 37	763	773			A MC	294738
CCMC 38	763	775			A MC	294739
CCMC 39	763	777			A MC	294740

RECEIVED
 B.L.M. AZ STATE OFFICE
 NOV 30 11 39 AM '90
 PHOENIX, ARIZONA

62

EXHIBIT "A" CONTINUED

NAME OF CLAIM	ORIGINAL RECORDATION		AMENDED RECORDATION		BLM	
	BOOK	PAGE	BOOK	PAGE	SERIAL	NO.
CCMC 41	763	779			A MC	294741
CCMC 42	763	781			A MC	294742
CCMC 43	763	783			A MC	294743
CCMC 44	763	785			A MC	294744
CCMC 45	763	787			A MC	294745
CCMC 46	763	789			A MC	294746
CCMC 47	763	791			A MC	294747
CCMC 48	763	793			A MC	294748
CCMC 49	763	795			A MC	294749
CCMC 50	763	797			A MC	294750
CCMC 51	763	799			A MC	294751
CCMC 52	763	801			A MC	294752
CCMC 53	763	803			A MC	294753
CCMC 54	763	805			A MC	294754
CCMC 55	763	807			A MC	294755
CCMC 56	763	809			A MC	294756
CCMC 57	763	811			A MC	294757
CCMC 58	763	813			A MC	294758
CCMC 59	763	815			A MC	294759
CCMC 60	763	817			A MC	294760
CCMC 61	763	819			A MC	294761
CCMC 62	763	821			A MC	294762
CCMC 63	763	823			A MC	294763
CCMC 64	763	825			A MC	294764
CCMC 65	763	827			A MC	294765
CCMC 66	763	829			A MC	294766
CCMC 67	763	831			A MC	294767
CCMC 68	763	833			A MC	294768
CCMC 69	763	835			A MC	294769
CCMC 70	763	837			A MC	294770
CCMC 71	763	839			A MC	294771
CCMC 72	763	841			A MC	294772
CCMC 73	763	843			A MC	294773
CCMC 74	763	845			A MC	294774
CCMC 75	763	847			A MC	294775
CCMC 76	763	849			A MC	294776
CCMC 77	763	851			A MC	294777
CCMC 78	763	853			A MC	294778
CCMC 79	763	855			A MC	294779
CCMC 80	763	857			A MC	294780
CCMC 81	763	859			A MC	294781
CCMC 82	763	861			A MC	294782
CCMC 83	763	863			A MC	294783
CCMC 84	763	865			A MC	294784
CCMC 85	763	867			A MC	294785
CCMC 86	763	869			A MC	294786

RECEIVED
 B.L.M. AZ STATE OFFICE
 NOV 30 11 39 AM '90
 PHOENIX, ARIZONA

46

EXHIBIT "A" CONTINUED

NAME OF CLAIM	ORIGINAL RECORDATION		AMENDED RECORDATION		BLM	
	BOOK	PAGE	BOOK	PAGE	SERIAL	NO.
CCMC 87	763	871			A MC	294787
CCMC 88	763	873			A MC	294788
CCMC 89	763	875			A MC	294789
CCMC 90	763	877			A MC	294790
CCMC 91	763	879			A MC	294791
CCMC 92	763	881			A MC	294792
CCMC 93	763	883			A MC	294793
CCMC 94	763	885			A MC	294794
CCMC 95	763	887			A MC	294795
CCMC 96	763	889			A MC	294796
CCMC 97	763	891			A MC	294797
CCMC 98	763	893			A MC	294798
CCMC 99	763	895			A MC	294799
CCMC 100	763	897			A MC	294800
CCMC 101	763	899			A MC	294801
CCMC 102	763	901			A MC	294802
CCMC 103	763	903			A MC	294803
CCMC 104	763	905			A MC	294804
CCMC 105	763	907			A MC	294805
CCMC 106	763	909			A MC	294806
CCMC 107	763	911			A MC	294807
CCMC 108	763	913			A MC	294808
CCMC 109	763	915			A MC	294809
CCMC 111	763	917			A MC	294810
CCMC 112	763	919			A MC	294811
CCMC 113	763	921			A MC	294812
CCMC 114	763	923			A MC	294813
CCMC 115	763	925			A MC	294814
CCMC 116	763	927			A MC	294815
CCMC 117	763	929			A MC	294816
CCMC 118	763	931			A MC	294817
CCMC 119	763	933			A MC	294818
CCMC 120	763	935			A MC	294819
CCMC 121	763	937			A MC	294820
CCMC 122	763	939			A MC	294821
CCMC 123	763	941			A MC	294822
CCMC 124	763	943			A MC	294823
CCMC 125	763	945			A MC	294824
CCMC 126	763	947			A MC	294825
CCMC 127	763	949			A MC	294826
CCMC 128	763	951			A MC	294827

RECEIVED
 BLM AZ STATE OFFICE
 NOV 30 11 59 AM '90
 PHOENIX, ARIZONA

41

NOTICE!!

These documents have been scanned!

Do not place un-scanned documents beneath this notice!

Do not remove this notice from this file!

GPO Jacket No. 560-102
Print Order 61540
Rise Business Services, LLC
Job=AZ15 8/2/2019



Box Number= AZ15196



Claim Begin-End: AMC294702-AMC294827

5 Miscellaneous



AZ15196-6

AMC294310-AMC295242

**NO
DOCUMENTS
FOUND**

NO DOCUMENTS FOUND
NO DOCUMENTS FOUND

NOTICE!!

These documents have been scanned!

Do not place un-scanned documents beneath this notice!

Do not remove this notice from this file!

GPO Jacket No. 560-102
Print Order 61540
Rise Business Services, LLC
Job=AZ15 8/2/2019




Box Number= AZ15196



Claim Begin-End: AMC294702-AMC294827

6 Location Notices-Amendments and Supporting Documents



AZ15196-6

AMC294310-AMC295242

11:00 C# 00199472

574762

DOCKET 763 PAGE 701

STATE OF ARIZONA, County of Gila, ss.—
I do hereby certify that the within instrument was filed and recorded at request of Cyprus Miami Mining Corporation

Date Apr. 7, 1989 Time 11:00 A. M. Docket 763 Official Records Page S 701 & 702
Records of Gila County, Arizona.

WITNESS my hand and official seal the day and year first above written.

MARY V. DE PAOLI, County Recorder
By Evelyn Morale Deputy.

pick-up

MICROFILMED
COMPARSED

Kathy 873-7162

A MC 294702

ARIZONA

LOCATION NOTICE

LODE

NOTICE IS HEREBY GIVEN that the CCMC 1 Lode Mining Claim has been located by Cyprus Christmas Mine Corporation, whose current mailing address is 9100 East Mineral Circle, Post Office Box 3299, Englewood, Colorado 80155.

The date of location of this claim is the 6th day of April, 1989.

The general course of this claim is East-West and it is situated in Gila County, Arizona.

This claim is 1500 feet in length and 600 feet in width. This claim runs from the location monument on which this location notice is posted approximately 20 feet in a West direction to the West end line and 1480 feet in a East direction to the East end line. This claim is marked by six monuments, one at each corner and one at the center of each end line of the claim.

The location monument on which this notice is posted is situated within Section 1, T. 4 South, R. 16 East, G.&S.R.M., Arizona, and this claim encompasses portion of:

- SE Quarter of Section 1 T. 4 South, R. 15 East
- Quarter of Section 1 T. 4 South, R. 15 East
- Quarter of Section 1 T. 4 South, R. 15 East
- Quarter of Section 1 T. 4 South, R. 15 East

G.&S.R.M., Gila County, Arizona.

The locality of this claim with reference to some natural object or permanent monument and additional information (if any) concerning its locality are as follows:

The NW Corner of CCMC 1 bears 12000' West feet and 1800' NORTH feet of the SW Corner of Section 4, Township 4 South Range 16 East, G.&S.R.M., Gila County, Arizona.

DATED AND POSTED on the ground this 6th day of April, 1989.

This location is made in accordance with The Mining Claims Rights Restoration Act of August 11, 1955 (69 Stat: 681; Public Law 359)

LOCATOR: Cyprus Christmas Mine Corporation

BY: James H. Lundy Jr.
Agent

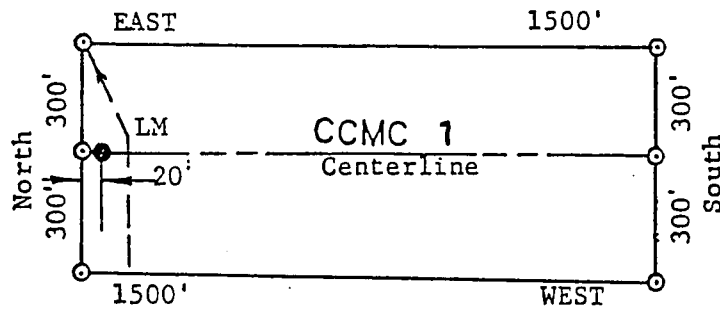
RECEIVED
B.L.M. AZ STATE OFFICE

APR 26 1989
7:45 A.M.
PHOENIX, ARIZONA

PLAT OF LODE CLAIM

(Attached to Recorded Copy of Certificate of Location)

A HC 294702



TIE TO NW CORNER:
 North 1800 Feet and West 12000 Feet
 From SW Corner of Section 4, Township 4
 South, Range 16 East, G&SRM.



1. Name of Claim CCMC 1
2. Type of Claim LODE
3. The Claim is located in Sections 1, Township 4 S.
 Range 15 E., G&SRM.
4. Scale : One Inch = 500 Feet.
5. The Claim is situated in Gila County, Arizona.
6. Type of corner and location monuments used are:
3 Inch Diameter Plastic Pipes

RECEIVED
 B.L.M. AZ STATE OFFICE
 APR 26 1989
 7:45 A.M.
 PHOENIX, ARIZONA

#5204 #420
11:00 OK #00199672

574763

STATE OF ARIZONA, County of Gila, ss:
I do hereby certify that the within instrument was filed and recorded at request of Cyprus Miami Mining Corporation

Date Apr. 7, 1989 Time 11:00 A.M., Docket 763 Official Records Page 5, 703 & 704
Records of Gila County, Arizona.

WITNESS my hand and official seal the day and year first above written.

MARY V. DE PAOLI, County Recorder
By Evelyn Morales Deputy.

pick-up

MICROFILMED

COMPARED

ARIZONA

LOCATION NOTICE

LODE

A MC 294703

NOTICE IS HEREBY GIVEN that the CCMC 2 Lode Mining Claim has been located by Cyprus Christmas Mine Corporation, whose current mailing address is 9100 East Mineral Circle, Post Office Box 3299, Englewood, Colorado 80155.

The date of location of this claim is the 6th day of April, 1989.

The general course of this claim is East-West and it is situated in Gila County, Arizona.

This claim is 1500 feet in length and 600 feet in width. This claim runs from the location monument on which this location notice is posted approximately 20 feet in a West direction to the West end line and 1480 feet in a East direction to the East end line. This claim is marked by six monuments, one at each corner and one at the center of each end line of the claim.

The location monument on which this notice is posted is situated within Section 1, T. 4 South, R. 16 East, G.&S.R.M., Arizona, and this claim encompasses portion of:

- SE Quarter of Section 1 T. 4 South, R. 15 East
- Quarter of Section 1 T. 4 South, R. 15 East
- Quarter of Section 1 T. 4 South, R. 15 East
- Quarter of Section 1 T. 4 South, R. 15 East

G.&S.R.M., Gila County, Arizona.

The locality of this claim with reference to some natural object or permanent monument and additional information (if any) concerning its locality are as follows:

The NW Corner of CCMC 2 bears West 12000 feet and North 2400 feet of the SW Corner of Section 4, Township 4 South Range 16 East, G.&S.R.M., Gila County, Arizona.

DATED AND POSTED on the ground this 6th day of April, 1989.

This location is made in accordance with The Mining Claims Rights Restoration Act of August 11, 1955 (69 Stat: 681; Public Law 359)

LOCATOR: Cyprus Christmas Mine Corporation

BY: James H. Lundy Jr. Agent

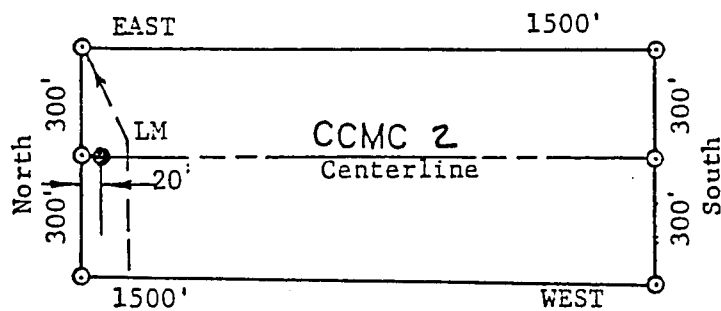
RECEIVED
B.L.M. AZ STATE OFFICE

APR 26 1989
7:45 A.M.
PHOENIX, ARIZONA

PLAT OF LODE CLAIM

(Attached to Recorded Copy of Certificate of Location)

A MC 294703



TIE TO NW CORNER:
 North 2400 Feet and West 12000 Feet
 From SW Corner of Section 4, Township 4
 South, Range 16 East, G&SRM.



1. Name of Claim CCMC 2
2. Type of Claim LODE
3. The Claim is located in Sections 1, Township 4 S.
 Range 15 E., G&SRM.
4. Scale : One Inch = 500 Feet.
5. The Claim is situated in Gila County, Arizona.
6. Type of corner and location monuments used are:
3 Inch Diameter Plastic Pipes

RECEIVED
 B.L.M. AZ STATE OFFICE

APR 26 1989

7:45 A.M.
 PHOENIX, ARIZONA

52 + 450

574764

11:00 CA# 00199672

STATE OF ARIZONA, County of Gila, ss;

I do hereby certify that the within instrument was filed and recorded at request of Cyprus Miami Mining Corporation

Date Apr. 7, 1989 Time 11:00 A. M., Docket 763 Official Records Page s 705 & 706
Records of Gila County, Arizona.

WITNESS my hand and official seal the day and year first above written.

MARY V. DE PAOLI, County Recorder

Pick up

MICROFILMED

By Evelyn M. ... Deputy.

COMPARED

A MC 294704

ARIZONA

LOCATION NOTICE

LODE

NOTICE IS HEREBY GIVEN that the CCMC 3 Lode Mining Claim has been located by Cyprus Christmas Mine Corporation, whose current mailing address is 9100 East Mineral Circle, Post Office Box 3299, Englewood, Colorado 80155.

The date of location of this claim is the 6th day of April, 1989.

The general course of this claim is East-West and it is situated in Gila County, Arizona.

This claim is 1500 feet in length and 600 feet in width. This claim runs from the location monument on which this location notice is posted approximately 20 feet in a East direction to the East end line and 1480 feet in a West direction to the West end line. This claim is marked by six monuments, one at each corner and one at the center of each end line of the claim.

The location monument on which this notice is posted is situated within Section 1, T. 4 South, R. 16 East, G.&S.R.M., Arizona, and this claim encompasses portion of:

- NW Quarter of Section 1 T. 4 South, R. 15 East
- NE Quarter of Section 1 T. 4 South, R. 15 East
- Quarter of Section 1 T. 4 South, R. 15 East
- Quarter of Section 1 T. 4 South, R. 15 East

G.&S.R.M., Gila County, Arizona.

The locality of this claim with reference to some natural object or permanent monument and additional information (if any) concerning its locality are as follows:

The NE Corner of CCMC 3 bears West 12000 feet and North 3000 feet of the SW Corner of Section 4, Township 4 South Range 16 East, G.&S.R.M., Gila County, Arizona.

DATED AND POSTED on the ground this 6th day of April, 1989.

This location is made in accordance with The Mining Claims Rights Restoration Act of August 11, 1955 (69 Stat: 681; Public Law 359)

LOCATOR: Cyprus Christmas Mine Corporation

BY: James H. Lundy Jr. Agent

RECEIVED B.L.M. AZ STATE OFFICE

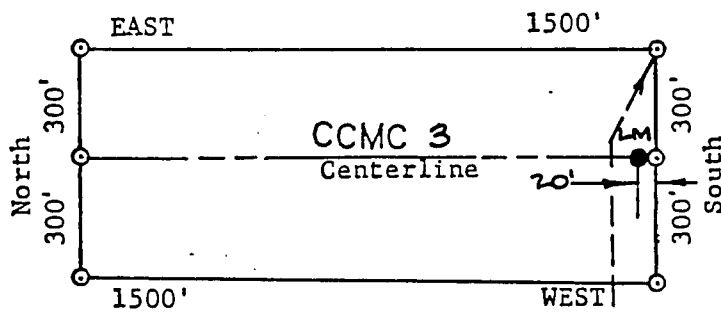
APR 26 1989

7:45 A.M PHOENIX, ARIZONA

A M C 294704

PLAT OF LODE CLAIM

(Attached to Recorded Copy of Certificate of Location)



TIE TO NE CORNER:
 North 3000 Feet and
 West 12000 Feet
 From SW Corner of
 Section 4, Township
 4 South, Range 16
 East, G&SRM.

1. Name of Claim CCMC 3
2. Type of Claim LODE
3. The Claim is located in Sections 1, Township 4 S., Range 15 E., G&SRM.
4. Scale : One Inch = 500 Feet.
5. The Claim is situated in Gila County, Arizona.
6. Type of corner and location monuments used are:
3 Inch Diameter Plastic Pipes

RECEIVED
 B.L.M. AZ STATE OFFICE

APR 26 1989

7:45 A.M.
 PHOENIX, ARIZONA

\$5.00 + \$4.00
71100
C 2200179672

574765

STATE OF ARIZONA, County of Gila, ss;

I do hereby certify that the within instrument was filed and recorded at request of Cyprus Miami Mining Corporation

Date Apr. 7, 1989 Time 11:00 A. M. Docket 763 Official Records Page S. 707 & 708
Records of Gila County, Arizona.

WITNESS my hand and official seal the day and year first above written.

pick up

MARY V. DE PAOLI, County Recorder

By Evelyn Morales

Deputy

MICROFILMED

COMPARED

ARIZONA

LOCATION NOTICE

LODE

MC 294705

NOTICE IS HEREBY GIVEN that the CCMC 4 Lode Mining Claim has been located by Cyprus Christmas Mine Corporation, whose current mailing address is 9100 East Mineral Circle, Post Office Box 3299, Englewood, Colorado 80155.

The date of location of this claim is the 6th day of April, 1989.

The general course of this claim is East-West and it is situated in Gila County, Arizona.

This claim is 1500 feet in length and 600 feet in width. This claim runs from the location monument on which this location notice is posted approximately 20 feet in a West direction to the West end line and 1480 feet in a East direction to the East end line. This claim is marked by six monuments, one at each corner and one at the center of each end line of the claim.

The location monument on which this notice is posted is situated within Section 1, T. 4 South, R. 16 East, G.&S.R.M., Arizona, and this claim encompasses portion of:

- NE Quarter of Section 1 T. 4 South, R. 15 East
- SE Quarter of Section 1 T. 4 South, R. 15 East
- SW Quarter of Section 1 T. 4 South, R. 15 East
- NE Quarter of Section 1 T. 4 South, R. 15 East

G.&S.R.M., Gila County, Arizona.

The locality of this claim with reference to some natural object or permanent monument and additional information (if any) concerning its locality are as follows:

The NW Corner of CCMC 4 bears WEST 12000 feet and NORTH 3000 feet of the SW Corner of Section 4, Township 4 South Range 16 East, G.&S.R.M., Gila County, Arizona.

DATED AND POSTED on the ground this 6th day of April, 1989.

This location is made in accordance with The Mining Claims Rights Restoration Act of August 11, 1955 (69 Stat: 681; Public Law 359)

LOCATOR: Cyprus Christmas Mine Corporation

BY: James H. Lundy Jr.
Agent

RECEIVED
B.L.M. AZ STATE OFFICE

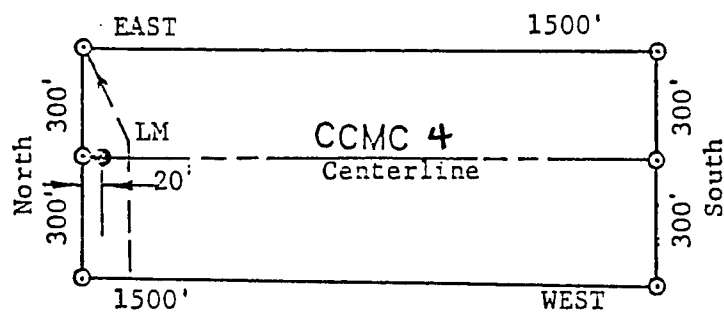
APR 26 1989

7:45 A.M.
PHOENIX, ARIZONA

PLAT OF LODE CLAIM

(Attached to Recorded Copy of Certificate of Location)

A MC 294705



TIE TO NW CORNER:
 North 3000 Feet and West 12000 Feet
 From SW Corner of Section 4, Township 4
 South, Range 16 East, G&SRM.



1. Name of Claim CCMC 4
2. Type of Claim LODE
3. The Claim is located in Sections 1, Township 4 S., Range 15 E., G&SRM.
4. Scale : One Inch = 500 Feet.
5. The Claim is situated in Gila County, Arizona.
6. Type of corner and location monuments used are:
3 Inch Diameter Plastic Pipes

RECEIVED
 B.L.M. AZ STATE OFFICE

APR 26 1989
 7:45 A.M.
 PHOENIX, ARIZONA

I do hereby certify that the within instrument was filed and recorded at request of Cyprus Miami Mining Corporation

Date Apr. 7, 1989 Time 11:00 A. M. Docket 763 Official Records Page s. 709 & 710

Records of Gila County, Arizona.

WITNESS my hand and official seal the day and year first above written.

MARY V. DE PAOLI, County Recorder

pick up

MICROFILMED

By Evelyn M. ...

Deputy.

COMPARED

A MC 294706

ARIZONA

LOCATION NOTICE

LODE

NOTICE IS HEREBY GIVEN that the CCMC 5 Lode Mining Claim has been located by Cyprus Christmas Mine Corporation, whose current mailing address is 9100 East Mineral Circle, Post Office Box 3299, Englewood, Colorado 80155.

The date of location of this claim is the 6th day of April, 1989.

The general course of this claim is East-West and it is situated in Gila County, Arizona.

This claim is 1500 feet in length and 600 feet in width. This claim runs from the location monument on which this location notice is posted approximately 20 feet in a East direction to the East end line and 1480 feet in a West direction to the West end line. This claim is marked by six monuments, one at each corner and one at the center of each end line of the claim.

The location monument on which this notice is posted is situated within Section 1, T. 4 South, R. 16 East, G.&S.R.M., Arizona, and this claim encompasses portion of:

- NW Quarter of Section 1 T. 4 South, R. 15 East
- NE Quarter of Section 1 T. 4 South, R. 15 East
- Quarter of Section 1 T. 4 South, R. 15 East
- Quarter of Section 1 T. 4 South, R. 15 East

G.&S.R.M., Gila County, Arizona.

The locality of this claim with reference to some natural object or permanent monument and additional information (if any) concerning its locality are as follows:

The NE Corner of CCMC 5 bears West 12000 feet and NORTH 3600 feet of the SW Corner of Section 4, Township 4 South Range 16 East, G.&S.R.M., Gila County, Arizona.

DATED AND POSTED on the ground this 6th day of April, 1989.

This location is made in accordance with The Mining Claims Rights Restoration Act of August 11, 1955 (69 Stat: 681; Public Law 359)

LOCATOR: Cyprus Christmas Mine Corporation

BY: Jama H. Lundy Jr.
Agent

RECEIVED
B.L.M. AZ STATE OFFICE

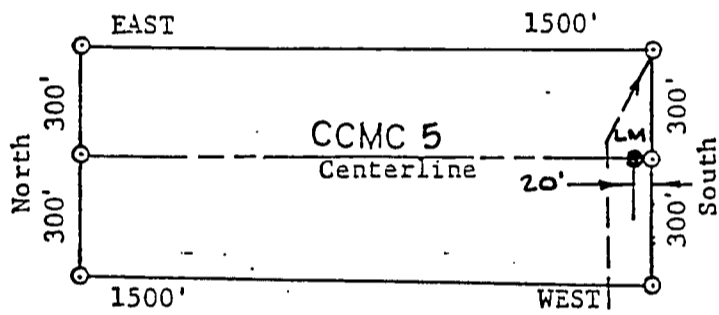
APR 26 1989

7:45 A.M.
PHOENIX, ARIZONA

A MC 294706

PLAT OF LODE CLAIM

(Attached to Recorded Copy of Certificate of Location)



TIE TO NE CORNER:
 North 3600 Feet and
 West 12000 Feet
 From SW Corner of
 Section 4, Township
 4 South, Range 16
 East, G&SRM.

1. Name of Claim CCMC 5
2. Type of Claim LODE
3. The Claim is located in Sections 1, Township 4 S., Range 15 E., G&SRM.
4. Scale : One Inch = .500 Feet.
5. The Claim is situated in Gila County, Arizona.
6. Type of corner and location monuments used are:
3 Inch Diameter Plastic Pipes

RECEIVED
B.L.M. AZ STATE OFFICE

APR 26 1989

7:45 A.M.
PHOENIX, ARIZONA

500 + #400

574767

11:00 CR# 00199672

STATE OF ARIZONA, County of Gila, ss;

I do hereby certify that the within instrument was filed and recorded at request of Cyprus Miami Mining Corporation

Date Apr. 7, 1989 Time 11:00 A. M., Docket 763 Official Records Page s 711 & 712
Records of Gila County, Arizona.

WITNESS my hand and official seal the day and year first above written.

MARY V. DE PAOLI, County Recorder

pick up

MICROFILMED

By Evelyn Morales Deputy

COMPARED

ARIZONA

LOCATION NOTICE

LODE

HC 294707

NOTICE IS HEREBY GIVEN that the CCMC 6 Lode Mining Claim has been located by Cyprus Christmas Mine Corporation, whose current mailing address is 9100 East Mineral Circle, Post Office Box 3299, Englewood, Colorado 80155.

The date of location of this claim is the 6th day of April, 1989.

The general course of this claim is East-West and it is situated in Gila County, Arizona.

This claim is 1500 feet in length and 600 feet in width. This claim runs from the location monument on which this location notice is posted approximately 20 feet in a West direction to the West end line and 1480 feet in a East direction to the East end line. This claim is marked by six monuments, one at each corner and one at the center of each end line of the claim.

The location monument on which this notice is posted is situated within Section 1, T. 4 South, R. 16 East, G.&S.R.M., Arizona, and this claim encompasses portion of:

- NE Quarter of Section 1 T. 4 South, R. 15 East
- Quarter of Section 1 T. 4 South, R. 15 East
- Quarter of Section 1 T. 4 South, R. 15 East
- Quarter of Section 1 T. 4 South, R. 15 East

G.&S.R.M., Gila County, Arizona.

The locality of this claim with reference to some natural object or permanent monument and additional information (if any) concerning its locality are as follows:

The NW Corner of CCMC 6 bears WEST 12000 feet and NORTH 3600 feet of the SW Corner of Section 4, Township 4 South Range 16 East, G.&S.R.M., Gila County, Arizona.

DATED AND POSTED on the ground this 6th day of April, 1989.

This location is made in accordance with The Mining Claims Rights Restoration Act of August 11, 1955 (69 Stat: 681; Public Law 359)

LOCATOR: Cyprus Christmas Mine Corporation

BY: James H. Lundy Jr. Agent

RECEIVED B.L.M. AZ STATE OFFICE

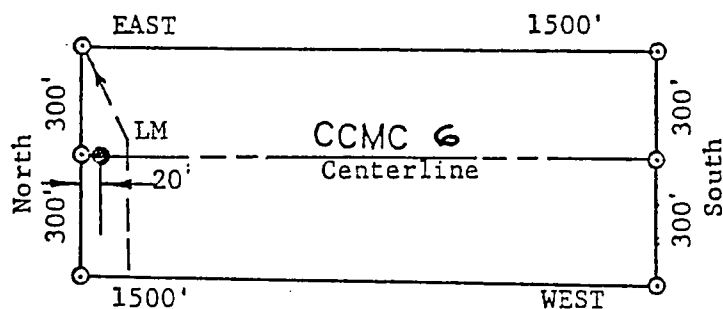
APR 26 1989

7:45 A.M. PHOENIX, ARIZONA

A MC 294707

PLAT OF LODE CLAIM

(Attached to Recorded Copy of Certificate of Location)



TIE TO NW CORNER:
 North 3600 Feet and West 12000 Feet
 From SW Corner of Section 4, Township 4
 South, Range 16 East, G&SRM.



1. Name of Claim CCMC 6
2. Type of Claim LODE
3. The Claim is located in Sections 1, Township 4 S,
 Range 15 E., G&SRM.
4. Scale : One Inch = .500 Feet.
5. The Claim is situated in Gila County, Arizona.
6. Type of corner and location monuments used are:
3 Inch Diameter Plastic Pipes

RECEIVED
 D.L.M. AZ STATE OFFICE

APR 26 1989

7:45 A.M.
 PHOENIX, ARIZONA

\$500 + \$400

11:00

00199672

STATE OF ARIZONA, County of Gila, ss;

574768

DOCKET 763 PAGE 713

Cyprus Miami Mining Corporation

I do hereby certify that the within instrument was filed and recorded at request of

Date Apr. 7, 1989 Time 11:00 A. M., Docket 763 Official Records Page s 713 & 714
Records of Gila County, Arizona.

WITNESS my hand and official seal the day and year first above written.

MARY V. DE PAOLI, County Recorder

By Evelyn Morales Deputy

pic up

MICROFILMED

COMPARED

ARIZONA

LOCATION NOTICE

LODE

HC 294708

NOTICE IS HEREBY GIVEN that the CCMC 7 Lode Mining Claim has been located by Cyprus Christmas Mine Corporation, whose current mailing address is 9100 East Mineral Circle, Post Office Box 3299, Englewood, Colorado 80155.

The date of location of this claim is the 6th day of April, 1989.

The general course of this claim is East-West and it is situated in Gila County, Arizona.

This claim is 1500 feet in length and 600 feet in width. This claim runs from the location monument on which this location notice is posted approximately 20 feet in a East direction to the East end line and 1480 feet in a West direction to the West end line. This claim is marked by six monuments, one at each corner and one at the center of each end line of the claim.

The location monument on which this notice is posted is situated within Section 1, T. 4 South, R. 16 East, G.&S.R.M., Arizona, and this claim encompasses portion of:

- NW Quarter of Section 1 T. 4 South, R. 15 East
- NE Quarter of Section 1 T. 4 South, R. 15 East
- Quarter of Section 1 T. 4 South, R. 15 East
- Quarter of Section 1 T. 4 South, R. 15 East

G.&S.R.M., Gila County, Arizona.

The locality of this claim with reference to some natural object or permanent monument and additional information (if any) concerning its locality are as follows:

The NE Corner of CCMC 7 bears WEST 12000 feet and NORTH 4200 feet of the SW Corner of Section 4, Township 4 South Range 16 East, G.&S.R.M., Gila County, Arizona.

DATED AND POSTED on the ground this 6th day of April, 1989.

This location is made in accordance with The Mining Claims Rights Restoration Act of August 11, 1955 (69 Stat: 681; Public Law 359)

LOCATOR: Cyprus Christmas Mine Corporation

BY: James H. Lundy Jr.
Agent

RECEIVED
B.L.M. AZ STATE OFFICE

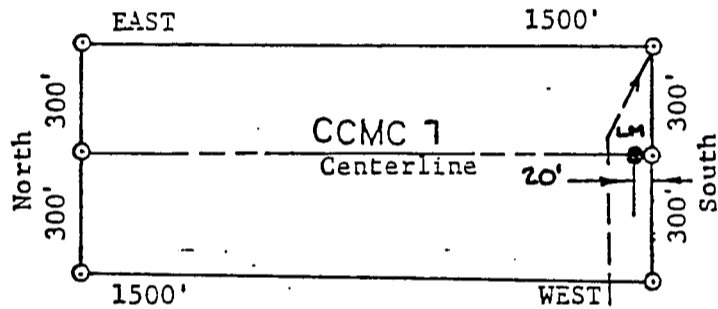
APR 26 1989

7:45 A.M.
PHOENIX, ARIZONA

PLAT OF LODE CLAIM

(Attached to Recorded Copy of Certificate of Location)

A MC 294708



TIE TO NE CORNER:
 North 4200 Feet and
 West 12000 Feet
 From SW Corner of
 Section 4, Township
 4 South, Range 16
 East, G&SRM.

1. Name of Claim CCMC 7
2. Type of Claim LODE
3. The Claim is located in Sections 1, Township 4 S., Range 15 E., G&SRM.
4. Scale : One Inch = .500 Feet.
5. The Claim is situated in Gila County, Arizona.
6. Type of corner and location monuments used are:
3 Inch Diameter Plastic Pipes

RECEIVED
 B.L.M. AZ STATE OFFICE

APR 26 1989

7:45 A.M.
 PHOENIX, ARIZONA

5 10 + 14 00

11:00 CA # 0019967.2

574769

DOCKET 763 PAGE 715

STATE OF ARIZONA, County of Gila, ss;

I do hereby certify that the within instrument was filed and recorded at request of Cyprus Miami Mining Corporation

Date APR. 7, 1989 Time 11:00 A. M., Docket 763 Official Records Page s. 715 & 716
Records of Gila County, Arizona.

WITNESS my hand and official seal the day and year first above written.

MARY V. DE PAOLI, County Recorder

Pick up

MICROFILMED

By Evelyn M. ... Deputy

COMPARED

ARIZONA

LOCATION NOTICE

LODE

MC 294709

NOTICE IS HEREBY GIVEN that the CCMC 8 Lode Mining Claim has been located by Cyprus Christmas Mine Corporation, whose current mailing address is 9100 East Mineral Circle, Post Office Box 3299, Englewood, Colorado 80155.

The date of location of this claim is the 6th day of April, 1989.

The general course of this claim is East-West and it is situated in Gila County, Arizona.

This claim is 1500 feet in length and 600 feet in width. This claim runs from the location monument on which this location notice is posted approximately 20 feet in a West direction to the West end line and 1480 feet in a East direction to the East end line. This claim is marked by six monuments, one at each corner and one at the center of each end line of the claim.

The location monument on which this notice is posted is situated within Section 1, T. 4 South, R. 16 East, G.&S.R.M., Arizona, and this claim encompasses portion of:

<u>NE</u> Quarter of Section <u>1</u>	T. <u>4 South</u>	R. <u>15 East</u>
<u>SE</u> Quarter of Section <u>1</u>	T. <u>4 South</u>	R. <u>15 East</u>
<u>SW</u> Quarter of Section <u>1</u>	T. <u>4 South</u>	R. <u>15 East</u>
<u>NE</u> Quarter of Section <u>1</u>	T. <u>4 South</u>	R. <u>15 East</u>

G.&S.R.M., Gila County, Arizona.

The locality of this claim with reference to some natural object or permanent monument and additional information (if any) concerning its locality are as follows:

The NW Corner of CCMC 8 bears West 12000 feet and North 4200 feet of the SW Corner of Section 4, Township 4 South Range 16 East, G.&S.R.M., Gila County, Arizona.

DATED AND POSTED on the ground this 6th day of April, 1989.

This location is made in accordance with The Mining Claims Rights Restoration Act of August 11, 1955 (69 Stat: 681; Public Law 359)

LOCATOR: Cyprus Christmas Mine Corporation

BY: Lana K. Lundy G. Agent

RECEIVED
B.L.M. AZ STATE OFFICE

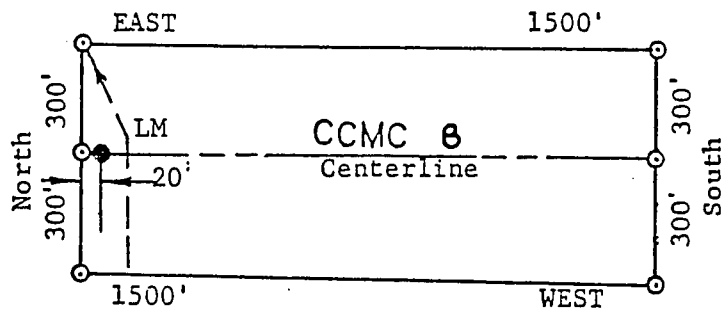
APR 26 1989

7:45 A.M.
PHOENIX, ARIZONA

A MC 294709

PLAT OF LODE CLAIM

(Attached to Recorded Copy of Certificate of Location)



TIE TO NW CORNER:
 North 4200 Feet and West 12000 Feet
 From SW Corner of Section 4, Township 4
 South, Range 16 East, G&SRM.



1. Name of Claim CCMC 8
2. Type of Claim LODE
3. The Claim is located in Sections 1, Township 4 S., Range 15 E., G&SRM.
4. Scale : One Inch = 500 Feet.
5. The Claim is situated in Gila County, Arizona.
6. Type of corner and location monuments used are:
3 Inch Diameter Plastic Pipes

RECEIVED
 D.L.M. AZ STATE OFFICE

APR 26 1989

7:45 A.M.
 PHOENIX, ARIZONA

#500 + #422
11:00
CR#00197672

574770

STATE OF ARIZONA, County of Gila, ss:
I do hereby certify that the within instrument was filed and recorded at request of Cyprus Miami Mining Corporation

Date Apr. 7, 1989 Time 11:00 A. M., Docket 763 Official Records Page s 717 & 718
Records of Gila County, Arizona.

MARY V. DE PAOLI, County Recorder

WITNESS my hand and official seal the day and year first above written.

pick up

MICROFILMED

By Evelyn Morales Deputy.

COMPARED
ARIZONA
LOCATION NOTICE
LODE

A MC 294710

NOTICE IS HEREBY GIVEN that the CCMC 9 Lode Mining Claim has been located by Cyprus Christmas Mine Corporation, whose current mailing address is 9100 East Mineral Circle, Post Office Box 3299, Englewood, Colorado 80155.

The date of location of this claim is the 6th day of April, 1989.

The general course of this claim is East-West and it is situated in Gila County, Arizona.

This claim is 1500 feet in length and 600 feet in width. This claim runs from the location monument on which this location notice is posted approximately 20 feet in a East direction to the East end line and 1480 feet in a West direction to the West end line. This claim is marked by six monuments, one at each corner and one at the center of each end line of the claim.

The location monument on which this notice is posted is situated within Section 1, T. 4 South, R. 16 East, G.&S.R.M., Arizona, and this claim encompasses portion of:

- NW Quarter of Section 1 T. 4 South, R. 15 East
- NE Quarter of Section 1 T. 4 South, R. 15 East
- SW Quarter of Section 1 T. 4 South, R. 15 East
- SE Quarter of Section 1 T. 4 South, R. 15 East

G.&S.R.M., Gila County, Arizona.

The locality of this claim with reference to some natural object or permanent monument and additional information (if any) concerning its locality are as follows:

The NE Corner of CCMC 9 bears WEST 12000 feet and NORTH 4800 feet of the SW Corner of Section 4, Township 4 South Range 16 East, G.&S.R.M., Gila County, Arizona.

DATED AND POSTED on the ground this 6th day of April, 1989.

This location is made in accordance with The Mining Claims Rights Restoration Act of August 11, 1955 (69 Stat: 681; Public Law 359)

LOCATOR: Cyprus Christmas Mine Corporation

BY: Jama H. Lundy Jr.
Agent

RECEIVED
D.L.M. /Z STATE OFFICE

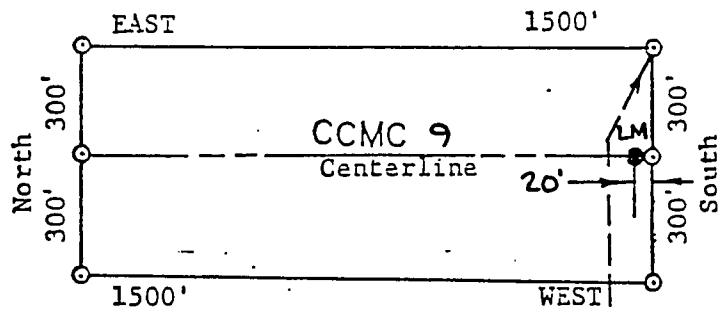
APR 26 1989

7:45 A.M.
PHOENIX, ARIZONA

A MC 294710

PLAT OF LODE CLAIM

(Attached to Recorded Copy of Certificate of Location)



TIE TO NE CORNER:
 North 4800 Feet and
 West 12000 Feet
 From SW Corner of
 Section 4, Township
 4 South, Range 16
 East, G&SRM.

1. Name of Claim CCMC 9
2. Type of Claim LODE
3. The Claim is located in Sections 1, Township 4 S., Range 15 E., G&SRM.
4. Scale : One Inch = .500 Feet.
5. The Claim is situated in Gila County, Arizona.
6. Type of corner and location monuments used are:
3 Inch Diameter Plastic Pipes

RECEIVED
 B.L.M. AZ STATE OFFICE

APR 26 1989
 7:45 A.M.
 PHOENIX, ARIZONA

55 8400
00149672

574771

STATE OF ARIZONA, County of Gila, ss;

I do hereby certify that the within instrument was filed and recorded at request of Cyprus Miami Mining Corporation

Date Apr. 7, 1989 Time 11:00 A. M., Docket 763 Official Records Page s. 719 & 720
Records of Gila County, Arizona.

WITNESS my hand and official seal the day and year first above written.

pick up

MARY V. DE PAOLI, County Recorder

MICROFILMED

By Evelyn H. Paoli Deputy.

COMPARED

ARIZONA

LOCATION NOTICE

LODE

A MC 294711

NOTICE IS HEREBY GIVEN that the CCMC 10 Lode Mining Claim has been located by Cyprus Christmas Mine Corporation, whose current mailing address is 9100 East Mineral Circle, Post Office Box 3299, Englewood, Colorado 80155.

The date of location of this claim is the 6th day of April, 1989.

The general course of this claim is East-West and it is situated in Gila County, Arizona.

This claim is 1500 feet in length and 600 feet in width. This claim runs from the location monument on which this location notice is posted approximately 20 feet in a West direction to the West end line and 1480 feet in a East direction to the East end line. This claim is marked by six monuments, one at each corner and one at the center of each end line of the claim.

The location monument on which this notice is posted is situated within Section 1, T. 4 South, R. 16 East, G.&S.R.M., Arizona, and this claim encompasses portion of:

- NE Quarter of Section 1 T. 4 South, R. 15 East
- SE Quarter of Section 1 T. 4 South, R. 15 East
- SW Quarter of Section 1 T. 4 South, R. 15 East
- NE Quarter of Section 1 T. 4 South, R. 15 East

G.&S.R.M., Gila County, Arizona.

The locality of this claim with reference to some natural object or permanent monument and additional information (if any) concerning its locality are as follows:

The NW Corner of CCMC 10 bears WEST 12000 feet and NORTH 4800 feet of the SW Corner of Section 4, Township 4 South Range 16 East, G.&S.R.M., Gila County, Arizona.

DATED AND POSTED on the ground this 6th day of April, 1989.

This location is made in accordance with The Mining Claims Rights Restoration Act of August 11, 1955 (69 Stat: 681; Public Law 359)

LOCATOR: Cyprus Christmas Mine Corporation

BY: James H. Lundy Jr.
Agent

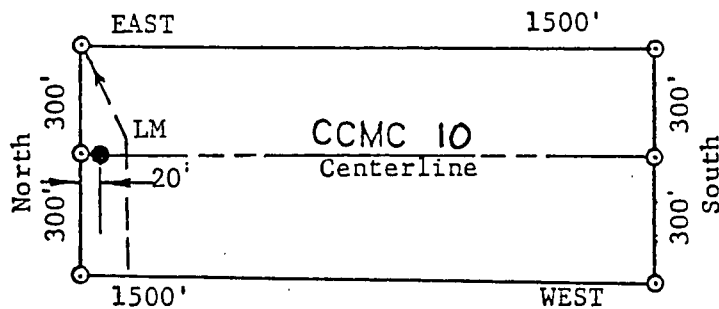
RECEIVED
D.L.M. AZ STATE OFFICE

APR 26 1989
7:45 A.M.
PHOENIX, ARIZONA

PLAT OF LODE CLAIM

(Attached to Recorded Copy of Certificate of Location)

A MC 294711



TIE TO NW CORNER:
 North 4800 Feet and West 12000 Feet
 From SW Corner of Section 4, Township 4
 South, Range 16 East, G&SRM.



1. Name of Claim CCMC 10
2. Type of Claim LODE
3. The Claim is located in Sections 1, Township 4 S., Range 15 E., G&SRM.
4. Scale : One Inch = 500 Feet.
5. The Claim is situated in Gila County, Arizona.
6. Type of corner and location monuments used are:
3 Inch Diameter Plastic Pipes

RECEIVED
 B.L.M. AZ STATE OFFICE

APR 26 1989

7:45 A.M.
 PHOENIX, ARIZONA

#500 r #420

11:30 Clr# 00199672

574772

DOCKET 763 PAGE 721

STATE OF ARIZONA, County of Gila, ss:

I do hereby certify that the within instrument was filed and recorded at request of Cyprus Miami Mining Corporation

Date Apr. 7, 1989 Time 11:00 A. M., Docket 763 Official Records Page 721 & 722
Records of Gila County, Arizona.

WITNESS my hand and official seal the day and year first above written.

MARY V. DE PAOLI, County Recorder

pic up

MICROFILMED
COMPARED

By Evelyn Morales Deputy.

A MC 294712

ARIZONA

LOCATION NOTICE

LODE

NOTICE IS HEREBY GIVEN that the CCMC 11 Lode Mining Claim has been located by Cyprus Christmas Mine Corporation, whose current mailing address is 9100 East Mineral Circle, Post Office Box 3299, Englewood, Colorado 80155.

The date of location of this claim is the 6th day of April, 1989.

The general course of this claim is East-West and it is situated in Gila County, Arizona.

This claim is 1500 feet in length and 600 feet in width. This claim runs from the location monument on which this location notice is posted approximately 20 feet in a East direction to the East end line and 1480 feet in a West direction to the West end line. This claim is marked by six monuments, one at each corner and one at the center of each end line of the claim.

The location monument on which this notice is posted is situated within Section 1, T. 4 South, R. 16 East, G.&S.R.M., Arizona, and this claim encompasses portion of:

- NW Quarter of Section 1 T. 4 South, R. 15 East
- NE Quarter of Section 1 T. 4 South, R. 15 East
- SE Quarter of Section 36 T. 3rd South, R. 15 East
- SW Quarter of Section 36 T. 3rd South, R. 15 East

G.&S.R.M., Gila County, Arizona.

The locality of this claim with reference to some natural object or permanent monument and additional information (if any) concerning its locality are as follows:

The SE Corner of CCMC 11 bears WEST 12000 feet and NORTH 4800 feet of the SW Corner of Section 4, Township 4 South Range 16 East, G.&S.R.M., Gila County, Arizona.

DATED AND POSTED on the ground this 6th day of April, 1989.

This location is made in accordance with The Mining Claims Rights Restoration Act of August 11, 1955 (69 Stat: 681; Public Law 359)

LOCATOR: Cyprus Christmas Mine Corporation

BY: James H. Lundy Jr. Agent

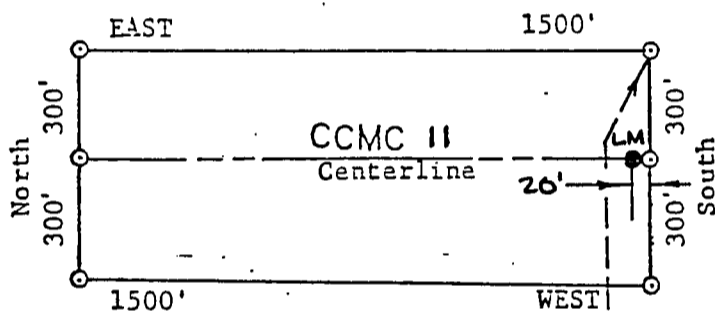
RECEIVED
B.L.M. AZ STATE OFFICE

APR 26 1989
7:45 A.M.
PHOENIX, ARIZONA

PLAT OF LODE CLAIM

(Attached to Recorded Copy of Certificate of Location)

FMC 294712



1. Name of Claim CCMC II
2. Type of Claim LODE
3. The Claim is located in Sections 1, Township 4 S., Range 15E., G&SRM. and Section 36, T. 39., R. 15E., G&SRM.
4. Scale : One Inch = .500 Feet.
5. The Claim is situated in Gila County, Arizona.
6. Type of corner and location monuments used are:
3 Inch Diameter Plastic Pipes

RECEIVED
D.L.M. AZ STATE OFFICE

APR 26 1989

7:45 A.M.
PHOENIX, ARIZONA

574773
LA#00199572

574773

DOCKET 763 PAGE 723

STATE OF ARIZONA, County of Gila, ss;
I do hereby certify that the within instrument was filed and recorded at request of Cyprus Miami Mining Corporation

Date Apr. 7, 1989 Time 11:00 A. M., Docket 763 Official Records PageS 723 & 724
Records of Gila County, Arizona.

WITNESS my hand and official seal the day and year first above written.

MARY V. DE PAOLI, County Recorder

pick up

MICROFILMED
COMPARED

By Evelyn M. ... Deputy. A

ARIZONA

LOCATION NOTICE

LODE

MC 294713

NOTICE IS HEREBY GIVEN that the CCMC 12 Lode Mining Claim has been located by Cyprus Christmas Mine Corporation, whose current mailing address is 9100 East Mineral Circle, Post Office Box 3299, Englewood, Colorado 80155.

The date of location of this claim is the 6th day of April, 1989.

The general course of this claim is East-West and it is situated in Gila County, Arizona.

This claim is 1500 feet in length and 600 feet in width. This claim runs from the location monument on which this location notice is posted approximately 20 feet in a West direction to the West end line and 1480 feet in a East direction to the East end line. This claim is marked by six monuments, one at each corner and one at the center of each end line of the claim.

The location monument on which this notice is posted is situated within Section 1, T. 4 South, R. 16 East, G.&S.R.M., Arizona, and this claim encompasses portion of:

- NE Quarter of Section 1 T. 4 South, R. 15 East
- SE Quarter of Section 36 T. 3~~2~~ South, R. 15 East
- Quarter of Section ~~1~~ T. ~~4 South~~, R. ~~15 East~~
- Quarter of Section ~~1~~ T. ~~4 South~~, R. ~~15 East~~

G.&S.R.M., Gila County, Arizona.

The locality of this claim with reference to some natural object or permanent monument and additional information (if any) concerning its locality are as follows:

The SW Corner of CCMC 12 bears WEST 12000 feet and NORTH 4800 feet of the SW Corner of Section 4, Township 4 South Range 16 East, G.&S.R.M., Gila County, Arizona.

DATED AND POSTED on the ground this 6th day of April, 1989.

This location is made in accordance with The Mining Claims Rights Restoration Act of August 11, 1955 (69 Stat: 681; Public Law 359)

LOCATOR: Cyprus Christmas Mine Corporation

BY: Jama K. Kundy Jr.
Agent

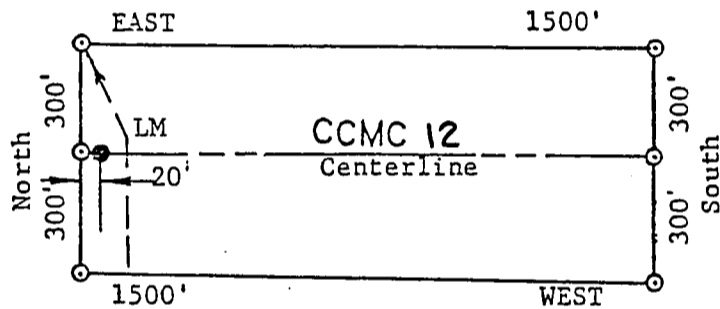
RECEIVED
B.L.M. AZ STATE OFFICE

APR 26 1989
7:45 A.M.
PHOENIX, ARIZONA

PLAT OF LODE CLAIM

(Attached to Recorded Copy of Certificate of Location)

A MC 294713



TIE TO NW CORNER:
 North 4800 Feet and West 12000 Feet
 From SW Corner of Section 4, Township 4
 South, Range 16 East, G&SRM.



1. Name of Claim CCMC 12
2. Type of Claim LODE
3. The Claim is located in Sections 1, Township 4 S.,
 Range 16 E., G&SRM and Section 36, T. 35, R. 15 E., G&SRM.
4. Scale : One Inch = 500 Feet.
5. The Claim is situated in Gila County, Arizona.
6. Type of corner and location monuments used are:
3 Inch Diameter Plastic Pipes

RECEIVED
 B.L.M. AZ STATE OFFICE

APR 26 1989

7:45 A.M.
 PHOENIX, ARIZONA

STATE OF ARIZONA, County of Gila, ss:

I do hereby certify that the within instrument was filed and recorded at request of Cyprus Miami Mining Corporation

Date Apr. 7, 1989 Time 11:00 A. M., Docket 763 Official Records Page s 725 & 726
Records of Gila County, Arizona.

WITNESS my hand and official seal the day and year first above written.

pic up

MARY V. DE PAOLI, County Recorder

By Evelyn Miralis Deputy.

MICROFILMED

COMPALED

A MC 294714

ARIZONA

LOCATION NOTICE

LODE

NOTICE IS HEREBY GIVEN that the CCMC 13 Lode Mining Claim has been located by Cyprus Christmas Mine Corporation, whose current mailing address is 9100 East Mineral Circle, Post Office Box 3299, Englewood, Colorado 80155.

The date of location of this claim is the 6th day of April, 1989.

The general course of this claim is East-West and it is situated in Gila County, Arizona.

This claim is 1500 feet in length and 600 feet in width. This claim runs from the location monument on which this location notice is posted approximately 800 feet in a East direction to the East end line and 700 feet in a West direction to the West end line. This claim is marked by six monuments, one at each corner and one at the center of each end line of the claim.

The location monument on which this notice is posted is situated within Section 7, T. 4 South, R. 16 East, G.&S.R.M., Arizona, and this claim encompasses portion of:

- NE Quarter of Section 7 T. 4 South, R. 16 East
- NW Quarter of Section 7 T. 4 South, R. 16 East
- Quarter of Section _____ T. 4 South, R. 15 East
- Quarter of Section _____ T. 4 South, R. 15 East

G.&S.R.M., Gila County, Arizona.

The locality of this claim with reference to some natural object or permanent monument and additional information (if any) concerning its locality are as follows:

The NE Corner of CCMC 13 bears South 600 feet and West 7900 feet of the SW Corner of Section 4, Township 4 South Range 16 East, G.&S.R.M., Gila County, Arizona.

DATED AND POSTED on the ground this 6th day of April, 1989.

This location is made in accordance with The Mining Claims Rights Restoration Act of August 11, 1955 (69 Stat: 681; Public Law 359)

LOCATOR: Cyprus Christmas Mine Corporation

BY: James H. Lundy Jr.
Agent

RECEIVED
B.L.M. AZ STATE OFFICE

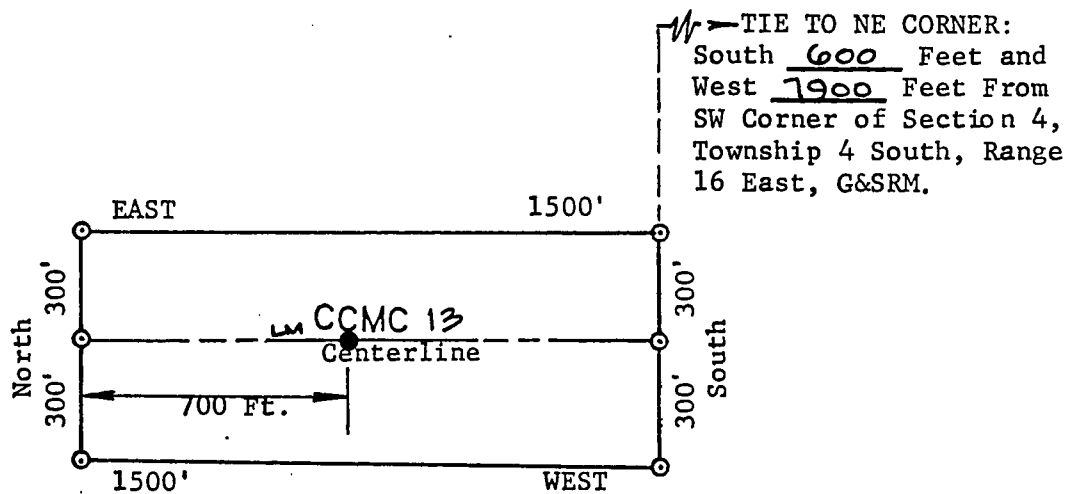
APR 26 1989

7:45 A.M.
PHOENIX, ARIZONA

PLAT OF LODE CLAIM

(Attached to Recorded Copy of Certificate of Location)

A MC 294714



1. Name of Claim CCMC 13
2. Type of Claim LODE
3. The Claim is located in Sections 7, Township 4 S. Range 16 E., G&SRM.
4. Scale : One Inch = 500 Feet.
5. The Claim is situated in Gila County, Arizona.
6. Type of corner and location monuments used are:
3 Inch Diameter Plastic Pipes

RECEIVED
B.L.M. AZ STATE OFFICE

APR 26 1989

7:45 A.M.
PHOENIX, ARIZONA

#588 TBY 00
11:00 AM CR# 00179672

574775

STATE OF ARIZONA, County of Gila, ss;
I do hereby certify that the within instrument was filed and recorded at request of Cyprus Miami Mining Corporation

Date Apr. 7, 1989 Time 11:00 A. M. Docket 763 Official Records Page s 727 & 728
Records of Gila County, Arizona.

WITNESS my hand and official seal the day and year first above written.

MARY V. DE PAOLI, County Recorder

By Evelyn Morale Deputy.

Pickup

MICROFILMED COMPARET

A MC 294715

ARIZONA

LOCATION NOTICE

LODE

NOTICE IS HEREBY GIVEN that the CCMC 14 Lode Mining Claim has been located by Cyprus Christmas Mine Corporation, whose current mailing address is 9100 East Mineral Circle, Post Office Box 3299, Englewood, Colorado 80155.

The date of location of this claim is the 6th day of April, 1989.

The general course of this claim is East-West and it is situated in Gila County, Arizona.

This claim is 1500 feet in length and 600 feet in width. This claim runs from the location monument on which this location notice is posted approximately 20 feet in a East direction to the East end line and 1480 feet in a West direction to the West end line. This claim is marked by six monuments, one at each corner and one at the center of each end line of the claim.

The location monument on which this notice is posted is situated within Section 7, T. 4 South, R. 16 East, G.&S.R.M., Arizona, and this claim encompasses portion of:

- NW Quarter of Section 1 T. 4 South, R. 16 East
- NE Quarter of Section 1 T. 4 South, R. 16 East
- Quarter of Section _____ T. 4 South, R. East
- Quarter of Section _____ T. 4 South, R. East

G.&S.R.M., Gila County, Arizona.

The locality of this claim with reference to some natural object or permanent monument and additional information (if any) concerning its locality are as follows:

The NE Corner of CCMC 14 bears South 0 feet and West 7500 feet of the SW Corner of Section 4, Township 4 South Range 16 East, G.&S.R.M., Gila County, Arizona.

DATED AND POSTED on the ground this 6th day of April, 1989.

This location is made in accordance with The Mining Claims Rights Restoration Act of August 11, 1955 (69 Stat: 681; Public Law 359)

LOCATOR: Cyprus Christmas Mine Corporation

BY: James H. Lundy Jr.
Agent

RECEIVED
B.L.M. AZ STATE OFFICE

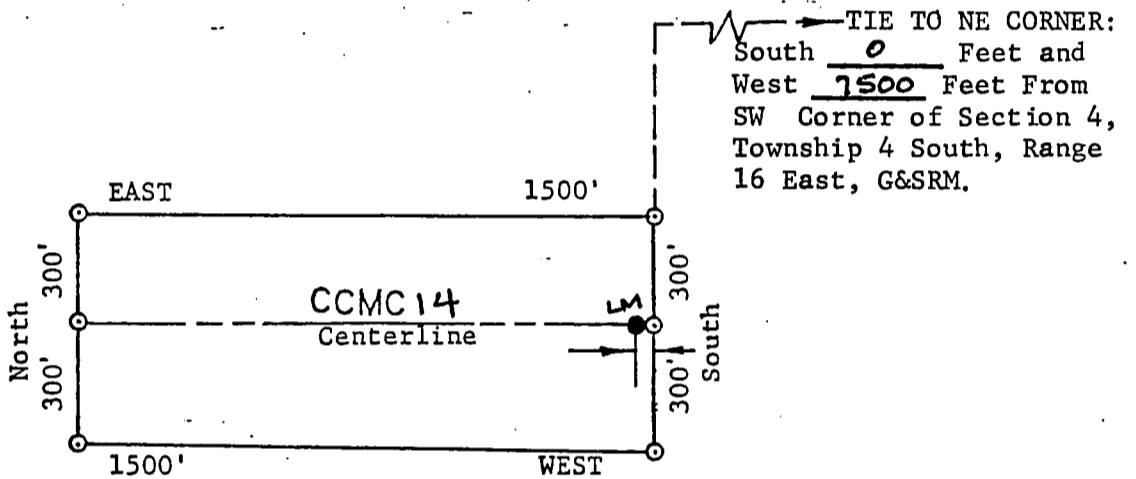
APR 26 1989

7:45 A.M.
PHOENIX, ARIZONA

A MC 294715

PLAT OF LODE CLAIM

(Attached to Recorded Copy of Certificate of Location)



1. Name of Claim CCMC 14
2. Type of Claim LODE
3. The Claim is located in Sections 7, Township 4 S.
Range 16 E., G&SRM.
4. Scale : One Inch = 500 Feet.
5. The Claim is situated in Gila County, Arizona.
6. Type of corner and location monuments used are:
3 Inch Diameter Plastic Pipes

RECEIVED

B.L.M. AZ STATE OFFICE

APR 26 1989

7:45 A.M.
PHOENIX, ARIZONA

#534 #42
-1100 CR #00197672

574776

STATE OF ARIZONA, County of Gila, ss:
I do hereby certify that the within instrument was filed and recorded at request of Cyprus Miami Mining Corporation

Date Apr. 7, 1989 Time 11:00 A. M., Docket 763 Official Records Page S 729 & 730
Records of Gila County, Arizona.

WITNESS my hand and official seal the day and year first above written.

MARY V. DE PAOLI, County Recorder

By Evelyn Morales Deputy.

pic up

MICROFILMED

COMPARED

ARIZONA-

LOCATION NOTICE

LODE

NOTICE IS HEREBY GIVEN that the CCMC 15 Lode Mining Claim has been located by Cyprus Christmas Mine Corporation, whose current mailing address is 9100 East Mineral Circle, Post Office Box 3299, Englewood, Colorado 80155.

The date of location of this claim is the 6th day of April, 1989.

The general course of this claim is East-West and it is situated in Gila County, Arizona.

This claim is 1500 feet in length and 600 feet in width. This claim runs from the location monument on which this location notice is posted approximately 20 feet in a East direction to the East end line and 1480 feet in a West direction to the West end line. This claim is marked by six monuments, one at each corner and one at the center of each end line of the claim.

The location monument on which this notice is posted is situated within Section 6, T. 4 South, R. 16 East, G.&S.R.M., Arizona, and this claim encompasses portion of:

- SW Quarter of Section 6 T. 4 South, R. 16 East
- Quarter of Section T. 4 South, R. 16 East
- SE Quarter of Section 1 T. 4 South, R. 15 East
- Quarter of Section T. 4 South, R. 15 East

G.&S.R.M., Gila County, Arizona.

The locality of this claim with reference to some natural object or permanent monument and additional information (if any) concerning its locality are as follows:

The NE Corner of CCMC 15 bears West 9000 feet and North 600 feet of the SW Corner of Section 4, Township 4 South Range 16 East, G.&S.R.M., Gila County, Arizona.

DATED AND POSTED on the ground this 6th day of April, 1989.

This location is made in accordance with The Mining Claims Rights Restoration Act of August 11, 1955 (69 Stat: 681; Public Law 359)

LOCATOR: Cyprus Christmas Mine Corporation

BY: James H. Pumphrey, Jr.
Agent

RECEIVED
B.L.M. AZ STATE OFFICE

APR 26 1989

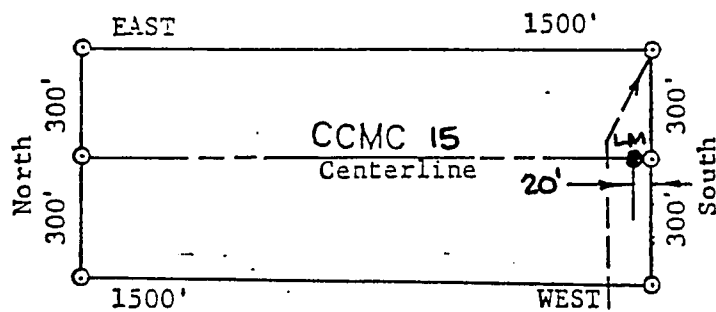
7:45 A.M.
PHOENIX, ARIZONA

A MC 294716

A MC 294716

PLAT OF LODE CLAIM

(Attached to Recorded Copy of Certificate of Location)



TIE TO NE CORNER:
 North 600 Feet and
 West 9000 Feet
 From SW Corner of
 Section 4, Township
 4 South, Range 16
 East, G&SRM.

1. Name of Claim CCMC 15
2. Type of Claim LODE
3. The Claim is located in Sections 6, Township 4 S., Range 16E., G&SRM and Section 1, T.4S., R.15E., G&SRM.
4. Scale : One Inch = 500 Feet.
5. The Claim is situated in Gila County, Arizona.
6. Type of corner and location monuments used are:
3 Inch Diameter Plastic Pipes

RECEIVED
 B.L.M. AZ STATE OFFICE

APR 26 1989

7:45 A.M.
 PHOENIX, ARIZONA

\$ 537845

574777

11:00
STATE OF ARIZONA, County of Gila, ss;

I do hereby certify that the within instrument was filed and recorded at request of Cyprus Miami Mining Corporation

Date Apr. 7, 1989 Time 11:00 A. M. Docket 763 Official Records Page s 731 & 732
Records of Gila County, Arizona.

WITNESS my hand and official seal the day and year first above written.

MARY V. DE PAOLI, County Recorder

pick up

MICROFILMED

By Judy M. Murre Deputy

COMPARED

ARIZONA

LOCATION NOTICE

LODE

NOTICE IS HEREBY GIVEN that the CCMC 16 Lode Mining Claim has been located by Cyprus Christmas Mine Corporation, whose current mailing address is 9100 East Mineral Circle, Post Office Box 3299, Englewood, Colorado 80155.

The date of location of this claim is the 6th day of April, 1989.

The general course of this claim is East-West and it is situated in Gila County, Arizona.

This claim is 1500 feet in length and 600 feet in width. This claim runs from the location monument on which this location notice is posted approximately 20 feet in a West direction to the West end line and 1480 feet in a East direction to the East end line. This claim is marked by six monuments, one at each corner and one at the center of each end line of the claim.

The location monument on which this notice is posted is situated within Section 6, T. 4 South, R. 16 East, G.&S.R.M., Arizona, and this claim encompasses portion of:

- SE Quarter of Section 6 T. 4 South, R. 16 East
- SW Quarter of Section 6 T. 4 South, R. 16 East
- Quarter of Section _____ T. 4 South, R. 16 East
- Quarter of Section _____ T. 4 South, R. 16 East

G.&S.R.M., Gila County, Arizona.

The locality of this claim with reference to some natural object or permanent monument and additional information (if any) concerning its locality are as follows:

The NW Corner of CCMC 16 bears North 600 feet and West 9000 feet of the SW Corner of Section 4, Township 4 South Range 16 East, G.&S.R.M., Gila County, Arizona.

DATED AND POSTED on the ground this 6th day of April, 1989.

This location is made in accordance with The Mining Claims Rights Restoration Act of August 11, 1955 (69 Stat: 681; Public Law 359)

LOCATOR: Cyprus Christmas Mine Corporation

BY: James H. Lundy Jr. Agent

RECEIVED
B.L.M. AZ STATE OFFICE

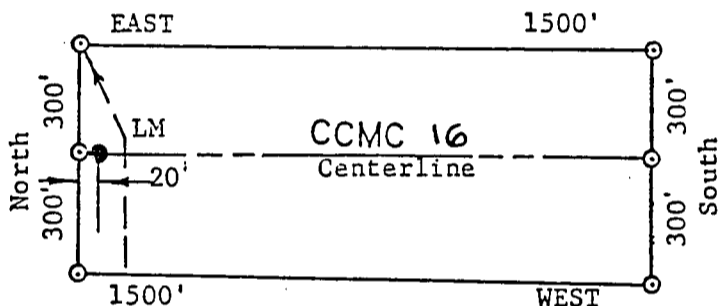
APR 26 1989
7:45 A.M.
PHOENIX, ARIZONA

A MC 294717

A MC 294717

PLAT OF LODE CLAIM

(Attached to Recorded Copy of Certificate of Location)



TIE TO NW CORNER:
 North 600 Feet and West 9000 Feet
 From SW Corner of Section 4, Township 4
 South, Range 16 East, G&SRM.



1. Name of Claim CCMC 16
2. Type of Claim LODE
3. The Claim is located in Sections 6, Township 4 S., Range 16 E., G&SRM.
4. Scale : One Inch = .500 Feet.
5. The Claim is situated in Gila County, Arizona.
6. Type of corner and location monuments used are:
3 Inch Diameter Plastic Pipes

RECEIVED
 B.L.M. AZ STATE OFFICE

APR 26 1989
 7:45 A.M.
 PHOENIX, ARIZONA

5500 + #400
11:00 CR #00199672

574778

STATE OF ARIZONA, County of Gila, ss:
I do hereby certify that the within instrument was filed and recorded at request of Cyprus Miami Mining Corporation

Date Apr. 7, 1989 Time 11:00 A. M., Docket 763 Official Records Page S. 733 & 734
Records of Gila County, Arizona.

WITNESS my hand and official seal the day and year first above written.

pick up

MARY V. DE PAOLI, County Recorder

By Evelyn M. Male Deputy

MICROFILMED

COMPARED

ARIZONA

LOCATION NOTICE

LODE

A MC 294718

NOTICE IS HEREBY GIVEN that the CCMC 17 Lode Mining Claim has been located by Cyprus Christmas Mine Corporation, whose current mailing address is 9100 East Mineral Circle, Post Office Box 3299, Englewood, Colorado 80155.

The date of location of this claim is the 6th day of April, 1989.

The general course of this claim is East-West and it is situated in Gila County, Arizona.

This claim is 1500 feet in length and 600 feet in width. This claim runs from the location monument on which this location notice is posted approximately 20 feet in a East direction to the East end line and 1480 feet in a West direction to the West end line. This claim is marked by six monuments, one at each corner and one at the center of each end line of the claim.

The location monument on which this notice is posted is situated within Section 6, T. 4 South, R. 16 East, G.&S.R.M., Arizona, and this claim encompasses portion of:

- SW Quarter of Section 6 T. 4 South, R. 16 East
- SE Quarter of Section 1 T. 4 South, R. 15 East
- SW Quarter of Section 4 T. 4 South, R. 16 East
- SE Quarter of Section 1 T. 4 South, R. 15 East

G.&S.R.M., Gila County, Arizona.

The locality of this claim with reference to some natural object or permanent monument and additional information (if any) concerning its locality are as follows:

The NE Corner of CCMC 17 bears WEST 9000 feet and NORTH 1200 feet of the SW Corner of Section 4, Township 4 South Range 16 East, G.&S.R.M., Gila County, Arizona.

DATED AND POSTED on the ground this 6th day of April, 1989.

This location is made in accordance with The Mining Claims Rights Restoration Act of August 11, 1955 (69 Stat: 681; Public Law 359)

LOCATOR: Cyprus Christmas Mine Corporation

BY: James H. Lundy Jr.
Agent

RECEIVED
B.L.M. AZ STATE OFFICE

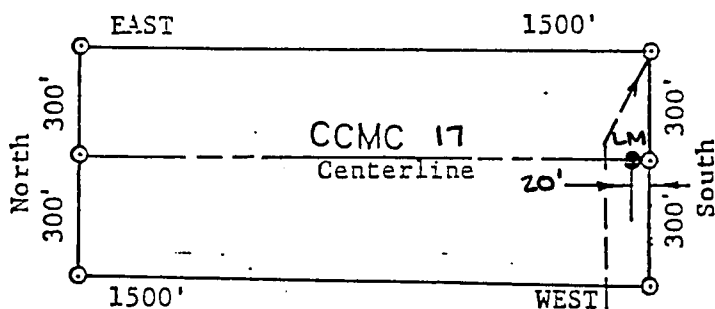
APR 26 1989

7:45 A.M.
PHOENIX ARIZONA

A MC 294718

PLAT OF LODE CLAIM

(Attached to Recorded Copy of Certificate of Location)



TIE TO NE CORNER:
 North 1200 Feet and
 West 9000 Feet
 From SW Corner of
 Section 4, Township
 4 South, Range 16
 East, G&SRM.

1. Name of Claim CCMC 17
2. Type of Claim LODE
3. The Claim is located in Sections 6, Township 4 S., Range 16 E., G&SRM and Section 1, T.4S., R.16E., G&SRM.
4. Scale : One Inch = .500 Feet.
5. The Claim is situated in Gila County, Arizona.
6. Type of corner and location monuments used are:
3 Inch Diameter Plastic Pipes

RECEIVED
 B.L.M. AZ STATE OFFICE

APR 26 1989

7:45 A.M.
 PHOENIX, ARIZONA

Date Apr. 7, 1989 Time 11:00 A. M. Docket 763 Official Records Page s 735 & 736
Records of Gila County, Arizona.

MARY V. DE PAOLI, County Recorder

By Evelyn Mrose Deputy.

pick up

MICROFILMED

COMPARED

ARIZONA

LOCATION NOTICE

LODE

A MC 294719

NOTICE IS HEREBY GIVEN that the CCMC 18 Lode Mining Claim has been located by Cyprus Christmas Mine Corporation, whose current mailing address is 9100 East Mineral Circle, Post Office Box 3299, Englewood, Colorado 80155.

The date of location of this claim is the 6th day of April, 1989.

The general course of this claim is East-West and it is situated in Gila County, Arizona.

This claim is 1500 feet in length and 600 feet in width. This claim runs from the location monument on which this location notice is posted approximately 20 feet in a West direction to the West end line and 1480 feet in a East direction to the East end line. This claim is marked by six monuments, one at each corner and one at the center of each end line of the claim.

The location monument on which this notice is posted is situated within Section 6, T. 4 South, R. 16 East, G.&S.R.M., Arizona, and this claim encompasses portion of:

- SW Quarter of Section 6 T. 4 South, R. 16 East
- SE Quarter of Section 6 T. 4 South, R. 16 East
- Quarter of Section _____ T. 4 South, R. 16 East
- Quarter of Section _____ T. 4 South, R. 16 East

G.&S.R.M., Gila County, Arizona.

The locality of this claim with reference to some natural object or permanent monument and additional information (if any) concerning its locality are as follows:

The NW Corner of CCMC 18 bears North 1200 feet and West 9000 feet of the SW Corner of Section 4, Township 4 South Range 16 East, G.&S.R.M., Gila County, Arizona.

DATED AND POSTED on the ground this 6th day of April, 1989.

This location is made in accordance with The Mining Claims Rights Restoration Act of August 11, 1955 (69 Stat: 681; Public Law 359)

LOCATOR: Cyprus Christmas Mine Corporation

BY: James H. Lundy Jr.
Agent

RECEIVED
B.L.M. AZ STATE OFFICE

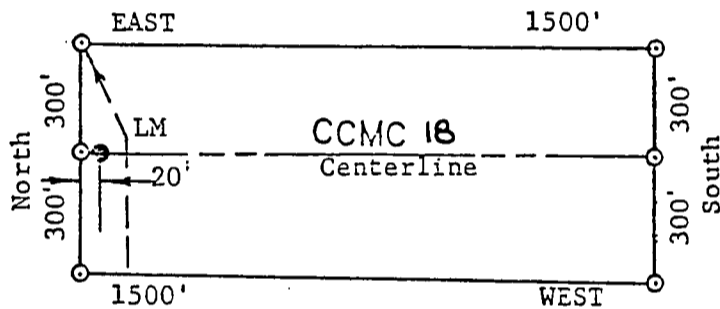
APR 26 1989

7:45 PM

A MC 294719

PLAT OF LODE CLAIM

(Attached to Recorded Copy of Certificate of Location)



TIE TO NW CORNER:
 North 1200 Feet and West 9000 Feet
 From SW Corner of Section 4, Township 4
 South, Range 16 East, G&SRM.



1. Name of Claim CCMC 18
2. Type of Claim LODE
3. The Claim is located in Sections 6, Township 4 S., Range 16 E., G&SRM.
4. Scale : One Inch = .500 Feet.
5. The Claim is situated in Gila County, Arizona.
6. Type of corner and location monuments used are:
3 Inch Diameter Plastic Pipes

RECEIVED
 B.L.M. AZ STATE OFFICE

APR 26 1989
 7:45 A.M.
 PHOENIX, ARIZONA

#552 + #45
11.00 CR# 00199672

574780

STATE OF ARIZONA, County of Gila, ss:
I do hereby certify that the within instrument was filed and recorded at request of Cyprus Miami Mining Corporation

Date Apr 7, 1989 Time 11:00 A. M. Docket 763 Official Records Page s 737 & 738
Records of Gila County, Arizona.

WITNESS my hand and official seal the day and year first above written.

MARY V. DE PAOLI, County Recorder

pick up

MICROFILMED

By Evelyn Miro

Deputy

COMPARED

ARIZONA

LOCATION NOTICE

LODE

NOTICE IS HEREBY GIVEN that the CCMC 19 Lode Mining Claim has been located by Cyprus Christmas Mine Corporation, whose current mailing address is 9100 East Mineral Circle, Post Office Box 3299, Englewood, Colorado 80155.

The date of location of this claim is the 6th day of April, 1989.

The general course of this claim is East-West and it is situated in Gila County, Arizona.

This claim is 1500 feet in length and 600 feet in width. This claim runs from the location monument on which this location notice is posted approximately 20 feet in a East direction to the East end line and 1480 feet in a West direction to the West end line. This claim is marked by six monuments, one at each corner and one at the center of each end line of the claim.

The location monument on which this notice is posted is situated within Section 6, T. 4 South, R. 16 East, G.&S.R.M., Arizona, and this claim encompasses portion of:

<u>SW</u> Quarter of Section <u>6</u>	T. <u>4 South</u>	R. <u>16 East</u>
Quarter of Section _____	T. <u>4 South</u>	R. <u>16 East</u>
<u>SE</u> Quarter of Section <u>1</u>	T. <u>4 South</u>	R. <u>15 East</u>
Quarter of Section _____	T. <u>4 South</u>	R. <u>15 East</u>

G.&S.R.M., Gila County, Arizona.

The locality of this claim with reference to some natural object or permanent monument and additional information (if any) concerning its locality are as follows:

The NE Corner of CCMC 19 bears WEST 9000 feet and NORTH 1800 feet of the SW Corner of Section 4, Township 4 South Range 16 East, G.&S.R.M., Gila County, Arizona.

DATED AND POSTED on the ground this 6th day of April, 1989.

This location is made in accordance with The Mining Claims Rights Restoration Act of August 11, 1955 (69 Stat: 681; Public Law 359)

LOCATOR: Cyprus Christmas Mine Corporation

RECEIVED
B.L.M. AZ STATE OFFICE

BY: Jama H. Lundy Jr.
Agent

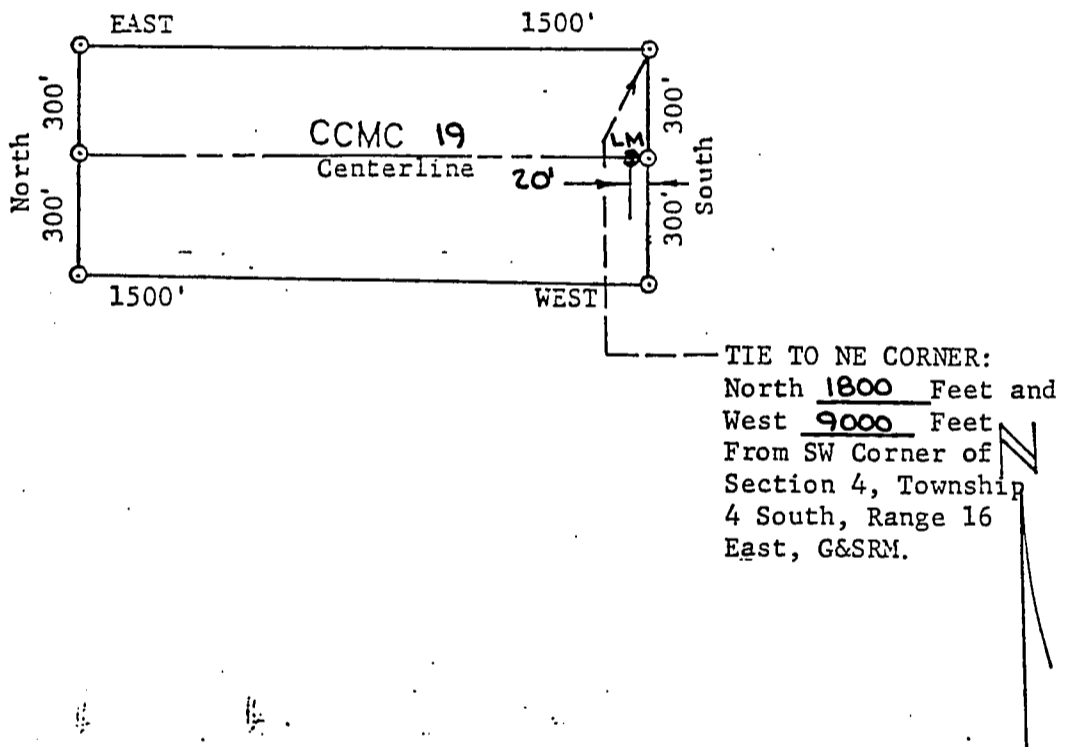
APR 26 1989
7:45 A.M.
PHOENIX, ARIZONA

A
M
C
294720

A MC 294720

PLAT OF LODE CLAIM

(Attached to Recorded Copy of Certificate of Location)



1. Name of Claim CCMC 19
2. Type of Claim LODE
3. The Claim is located in Sections 6, Township 4 S., Range 16 E., G&SRM and Section 1, T. 4S., R. 16 E., G&SRM.
4. Scale : One Inch = 500 Feet.
5. The Claim is situated in Gila County, Arizona.
6. Type of corner and location monuments used are:
3 Inch Diameter Plastic Pipes

RECEIVED
B.L.M. AZ STATE OFFICE

APR 26 1989

7:45 A.M.
PHOENIX, ARIZONA

574781

Cyprus Miami Mining Corporation

STATE OF ARIZONA, County of Gila, ss:

I do hereby certify that the within instrument was filed and recorded at request of

Date Apr. 7, 1989 Time 11:00 A. M., Docket 763 Official Records Page s 739 & 740
Records of Gila County, Arizona.

WITNESS my hand and official seal the day and year first above written.

MARY V. DE PAOLI, County Recorder

By Evelyn Morales Deputy.

pick up

MICROFILMED
COMPARED

ARIZONA

LOCATION NOTICE

LODE

A MC 294721

NOTICE IS HEREBY GIVEN that the CCMC 20 Lode Mining Claim has been located by Cyprus Christmas Mine Corporation, whose current mailing address is 9100 East Mineral Circle, Post Office Box 3299, Englewood, Colorado 80155.

The date of location of this claim is the 6th day of April, 1989.

The general course of this claim is East-West and it is situated in Gila County, Arizona.

This claim is 1500 feet in length and 600 feet in width. This claim runs from the location monument on which this location notice is posted approximately 20 feet in a West direction to the West end line and 1480 feet in a East direction to the East end line. This claim is marked by six monuments, one at each corner and one at the center of each end line of the claim.

The location monument on which this notice is posted is situated within Section 6, T. 4 South, R. 16 East, G.&S.R.M., Arizona, and this claim encompasses portion of:

- SW Quarter of Section 6 T. 4 South, R. 16 East
- SE Quarter of Section 6 T. 4 South, R. 16 East
- Quarter of Section _____ T. 4 South, R. 16 East
- Quarter of Section _____ T. 4 South, R. 16 East

G.&S.R.M., Gila County, Arizona.

The locality of this claim with reference to some natural object or permanent monument and additional information (if any) concerning its locality are as follows:

The NW Corner of CCMC 20 bears North 1800 feet and West 9000 feet of the SW Corner of Section 4, Township 4 South Range 16 East, G.&S.R.M., Gila County, Arizona.

DATED AND POSTED on the ground this 6th day of April, 1989.

This location is made in accordance with The Mining Claims Rights Restoration Act of August 11, 1955 (69 Stat: 681; Public Law 359)

LOCATOR: Cyprus Christmas Mine Corporation

BY: James H. Lundy Jr.
Agent

RECEIVED
B.L.M. AZ STATE OFFICE

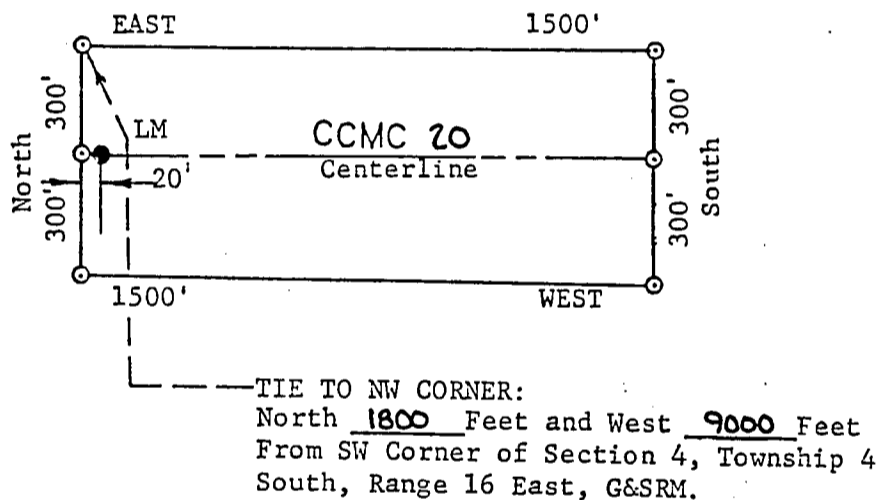
APR 26 1989

7:45 A.M.
PHOENIX, ARIZONA

A MC 294721

PLAT OF LODE CLAIM

(Attached to Recorded Copy of Certificate of Location)



1. Name of Claim CCMC 20
2. Type of Claim LODE
3. The Claim is located in Sections 6, Township 4S,
Range 16E, G&SRM.
4. Scale : One Inch = 500 Feet.
5. The Claim is situated in Gila County, Arizona.
6. Type of corner and location monuments used are:
3 Inch Diameter Plastic Pipes

RECEIVED
 B.L.M. AZ STATE OFFICE

APR 26 1989

7:45 A.M.
 PHOENIX, ARIZONA

#5027 #400
11:00 AM #00199672

574782

STATE OF ARIZONA, County of Gila, ss:

I do hereby certify that the within instrument was filed and recorded at request of Cyprus Miami Mining Corporation

Date Apr. 7, 1989 Time 11:00 A. M., Docket 763 Official Records Page S 741 & 742
Records of Gila County, Arizona.

WITNESS my hand and official seal the day and year first above written.

pick up

MICROFILMED

MARY V. DE PAOLI, County Recorder

By Evelyn Morales Deputy.

COMPARED

A MC 294722

ARIZONA

LOCATION NOTICE

LODE

NOTICE IS HEREBY GIVEN that the CCMC 21 Lode Mining Claim has been located by Cyprus Christmas Mine Corporation, whose current mailing address is 9100 East Mineral Circle, Post Office Box 3299, Englewood, Colorado 80155.

The date of location of this claim is the 6th day of April, 1989.

The general course of this claim is East-West and it is situated in Gila County, Arizona.

This claim is 1500 feet in length and 600 feet in width. This claim runs from the location monument on which this location notice is posted approximately 20 feet in a East direction to the East end line and 1480 feet in a West direction to the West end line. This claim is marked by six monuments, one at each corner and one at the center of each end line of the claim.

The location monument on which this notice is posted is situated within Section 6, T. 4 South, R. 16 East, G.&S.R.M., Arizona, and this claim encompasses portion of:

<u>SW</u> Quarter of Section <u>6</u>	T. <u>4 South</u>	R. <u>16 East</u>
Quarter of Section _____	T. <u>4 South</u>	R. <u>16 East</u>
<u>SE</u> Quarter of Section <u>1</u>	T. <u>4 South</u>	R. <u>15 East</u>
Quarter of Section _____	T. <u>4 South</u>	R. <u>15 East</u>

G.&S.R.M., Gila County, Arizona.

The locality of this claim with reference to some natural object or permanent monument and additional information (if any) concerning its locality are as follows:

The NE Corner of CCMC 21 bears WEST 9000 feet and NORTH 2400 feet of the SW Corner of Section 4, Township 4 South Range 16 East, G.&S.R.M., Gila County, Arizona.

DATED AND POSTED on the ground this 6th day of April, 1989.

This location is made in accordance with The Mining Claims Rights Restoration Act of August 11, 1955 (69 Stat: 681; Public Law 359)

LOCATOR: Cyprus Christmas Mine Corporation

BY: James H. Lundy Jr.
Agent

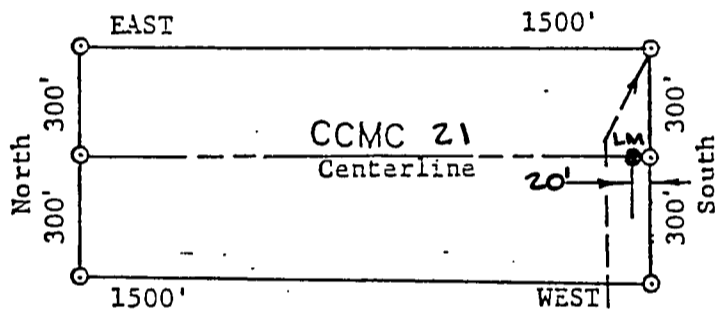
RECEIVED
B.L.M. AZ STATE OFFICE

APR 26 1989
7:45 A.M.
PHOENIX, ARIZONA

A MC 294722

PLAT OF LODE CLAIM

(Attached to Recorded Copy of Certificate of Location)



TIE TO NE CORNER:
 North 2400 Feet and
 West 9000 Feet
 From SW Corner of
 Section 4, Township
 4 South, Range 16
 East, G&SRM.

1. Name of Claim CCMC 21
2. Type of Claim LODE
3. The Claim is located in Sections 6, Township 4 S., Range 16 E., G&SRM and Sec. 1, T. 4 S., R. 15 E., G&SRM.
4. Scale : One Inch = .500 Feet.
5. The Claim is situated in Gila County, Arizona.
6. Type of corner and location monuments used are:
3 Inch Diameter Plastic Pipes

RECEIVED
 B.L.M. AZ STATE OFFICE

APR 26 1989
 7:45 A.M.
 PHOENIX, ARIZONA

525 + \$400
APR 11 1989

574783

DOCKET 763 PAGE 743

STATE OF ARIZONA, County of Gila, ss:

I do hereby certify that the within instrument was filed and recorded at request of Cyprus Miami Mining Corporation

Date Apr. 7, 1989 Time 11:00 A. M., Docket 763 Official Records Page S. 743 & 744
Records of Gila County, Arizona.

WITNESS my hand and official seal the day and year first above written.

MICROFILMED

pick up

COMPARED

MARY V. DE PAOLI, County Recorder

By Evelyn Morales Deputy

A MC 294723

ARIZONA

LOCATION NOTICE

LODE

NOTICE IS HEREBY GIVEN that the CCMC 22 Lode Mining Claim has been located by Cyprus Christmas Mine Corporation, whose current mailing address is 9100 East Mineral Circle, Post Office Box 3299, Englewood, Colorado 80155.

The date of location of this claim is the 6th day of April, 1989.

The general course of this claim is East-West and it is situated in Gila County, Arizona.

This claim is 1500 feet in length and 600 feet in width. This claim runs from the location monument on which this location notice is posted approximately 20 feet in a West direction to the West end line and 1480 feet in a East direction to the East end line. This claim is marked by six monuments, one at each corner and one at the center of each end line of the claim.

The location monument on which this notice is posted is situated within Section 6, T. 4 South, R. 16 East, G.&S.R.M., Arizona, and this claim encompasses portion of:

<u>SE</u> Quarter of Section <u>6</u>	T. <u>4 South</u>	R. <u>16 East</u>
<u>SW</u> Quarter of Section <u>6</u>	T. <u>4 South</u>	R. <u>16 East</u>
Quarter of Section _____	T. <u>4 South</u>	R. <u>16 East</u>
Quarter of Section _____	T. <u>4 South</u>	R. <u>16 East</u>

G.&S.R.M., Gila County, Arizona.

The locality of this claim with reference to some natural object or permanent monument and additional information (if any) concerning its locality are as follows:

The NW Corner of CCMC 22 bears North 2400 feet and West 9000 feet of the SW Corner of Section 6, Township 4 South Range 16 East, G.&S.R.M., Gila County, Arizona.

DATED AND POSTED on the ground this 6th day of April, 1989.

This location is made in accordance with The Mining Claims Rights Restoration Act of August 11, 1955 (69 Stat: 681; Public Law 359)

LOCATOR: Cyprus Christmas Mine Corporation

BY: Jama H. Lundy Jr.
Agent

RECEIVED
B.L.M. AZ STATE OFFICE

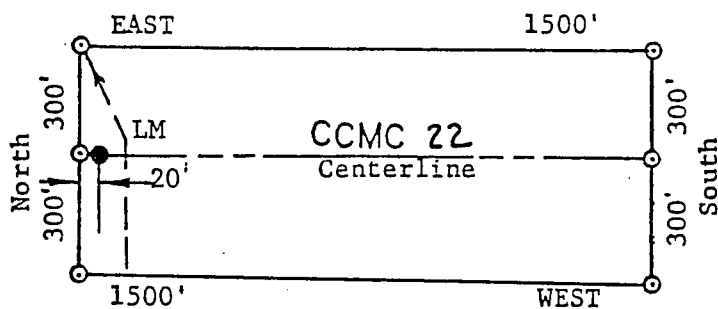
APR 26 1989

7:45 A.M.
PHOENIX, ARIZONA

A MC 294723

PLAT OF LODE CLAIM

(Attached to Recorded Copy of Certificate of Location)



TIE TO NW CORNER:
 North 2400 Feet and West 9000 Feet
 From SW Corner of Section 4, Township 4
 South, Range 16 East, G&SRM.



1. Name of Claim CCMC 22
2. Type of Claim LODE
3. The Claim is located in Sections 6, Township 4 S.
 Range 16 E., G&SRM.
4. Scale : One Inch = 500 Feet.
5. The Claim is situated in Gila County, Arizona.
6. Type of corner and location monuments used are:
3 Inch Diameter Plastic Pipes

RECEIVED
 B.L.M. AZ STATE OFFICE

APR 26 1989

7:45 A.M.
 PHOENIX, ARIZONA

#5-170402
11:00
Ck# 00149672

574784

DOCKET 763 PAGE 745

STATE OF ARIZONA, County of Gila, ss:
I do hereby certify that the within instrument was filed and recorded at request of Cyprus Miami Mining Corporation

Date Apr. 7, 1989 Time 11:00 A.M. Docket 763 Official Records Page s 745 & 746
Records of Gila County, Arizona.

WITNESS my hand and official seal the day and year first above written.

MARY V. DE PAOLI, County Recorder

pick up

MICROFILMED

By Evelyn Morales Deputy.

COMPARED

ARIZONA

LOCATION NOTICE

LODE

A MC 294724

NOTICE IS HEREBY GIVEN that the CCMC 23 Lode Mining Claim has been located by Cyprus Christmas Mine Corporation, whose current mailing address is 9100 East Mineral Circle, Post Office Box 3299, Englewood, Colorado 80155.

The date of location of this claim is the 6th day of April, 1989.

The general course of this claim is East-West and it is situated in Gila County, Arizona.

This claim is 1500 feet in length and 600 feet in width. This claim runs from the location monument on which this location notice is posted approximately 20 feet in a East direction to the East end line and 1480 feet in a West direction to the West end line. This claim is marked by six monuments, one at each corner and one at the center of each end line of the claim.

The location monument on which this notice is posted is situated within Section 6, T. 4 South, R. 16 East, G.&S.R.M., Arizona, and this claim encompasses portion of:

- NW Quarter of Section 6 T. 4 South, R. 16 East
- SW Quarter of Section 6 T. 4 South, R. 16 East
- NE Quarter of Section 1 T. 4 South, R. 15 East
- SE Quarter of Section 1 T. 4 South, R. 15 East

G.&S.R.M., Gila County, Arizona.

The locality of this claim with reference to some natural object or permanent monument and additional information (if any) concerning its locality are as follows:

The NE Corner of CCMC 23 bears WEST 9000 feet and NORTH 3000 feet of the SW Corner of Section 4, Township 4 South Range 16 East, G.&S.R.M., Gila County, Arizona.

DATED AND POSTED on the ground this 6th day of April, 1989.

This location is made in accordance with The Mining Claims Rights Restoration Act of August 11, 1955 (69 Stat: 681; Public Law 359)

LOCATOR: Cyprus Christmas Mine Corporation

BY: James H. Lundy Jr.
Agent

RECEIVED
B.L.M. AZ STATE OFFICE

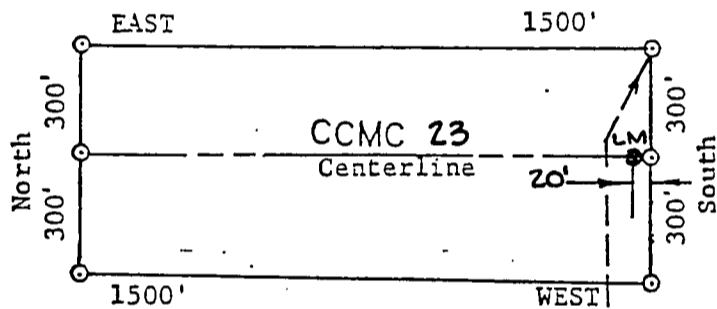
APR 26 1989

7:45 A.M.
PHOENIX, ARIZONA

A MC 294724

PLAT OF LODE CLAIM

(Attached to Recorded Copy of Certificate of Location)



1. Name of Claim CCMC 23
2. Type of Claim LODE
3. The Claim is located in Sections 6, Township 4 S., Range 16 E., G&SRM and Sec. 1, T.4S., R.15E., G&SRM.
4. Scale : One Inch = .500 Feet.
5. The Claim is situated in Gila County, Arizona.
6. Type of corner and location monuments used are:
3 Inch Diameter Plastic Pipes

RECEIVED
B.L.M. AZ STATE OFFICE

APR 26 1989
7:45 A.M.
PHOENIX, ARIZONA

#500 + #400
1100 ck#00199672

574785

STATE OF ARIZONA, County of Gila, ss;
I do hereby certify that the within instrument was filed and recorded at request of Cyprus Miami Mining Corporation

Date Apr. 7, 1989 Time 11:00 A. M. Docket 763 Official Records Page S. 747 & 748
Records of Gila County, Arizona.

WITNESS my hand and official seal the day and year first above written.

MARY V. DE PAOLI, County Recorder

Pick up

MICROFILMED
COMPARED

By Evelyn Morales Deputy

MC 294725

ARIZONA
LOCATION NOTICE
LODE

NOTICE IS HEREBY GIVEN that the CCMC 24 Lode Mining Claim has been located by Cyprus Christmas Mine Corporation, whose current mailing address is 9100 East Mineral Circle, Post Office Box 3299, Englewood, Colorado 80155.

The date of location of this claim is the 6th day of April, 1989.

The general course of this claim is East-West and it is situated in Gila County, Arizona.

This claim is 1500 feet in length and 600 feet in width. This claim runs from the location monument on which this location notice is posted approximately 20 feet in a West direction to the West end line and 1480 feet in a East direction to the East end line. This claim is marked by six monuments, one at each corner and one at the center of each end line of the claim.

The location monument on which this notice is posted is situated within Section 6, T. 4 South, R. 16 East, G.&S.R.M., Arizona, and this claim encompasses portion of:

- SE Quarter of Section 6 T. 4 South, R. 16 East
- SW Quarter of Section 6 T. 4 South, R. 16 East
- NE Quarter of Section 6 T. 4 South, R. 16 East
- NW Quarter of Section 6 T. 4 South, R. 16 East

G.&S.R.M., Gila County, Arizona.

The locality of this claim with reference to some natural object or permanent monument and additional information (if any) concerning its locality are as follows:

The NW Corner of CCMC 24 bears North 3000 feet and West 9000 feet of the SW Corner of Section 4, Township 4 South Range 16 East, G.&S.R.M., Gila County, Arizona.

DATED AND POSTED on the ground this 6th day of April, 1989.

This location is made in accordance with The Mining Claims Rights Restoration Act of August 11, 1955 (69 Stat: 681; Public Law 359)

LOCATOR: Cyprus Christmas Mine Corporation

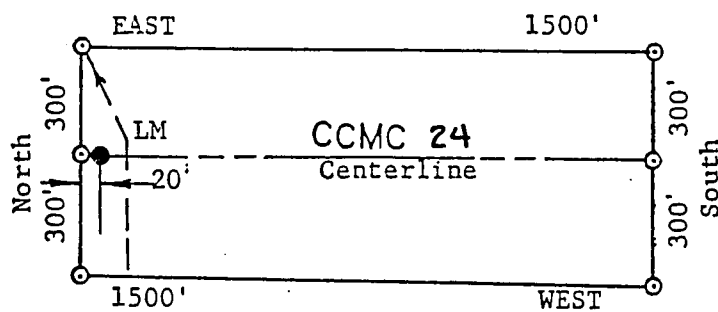
BY: James H. Lundy Jr.
Agent

RECEIVED
B.L.M. AZ STATE OFFICE
APR 26 1989
7:45 A.M.
PHOENIX, ARIZONA

A MC 294725

PLAT OF LODE CLAIM

(Attached to Recorded Copy of Certificate of Location)



TIE TO NW CORNER:
 North 3000 Feet and West 9000 Feet
 From SW Corner of Section 4, Township 4
 South, Range 16 East, G&SRM.



1. Name of Claim CCMC 24
2. Type of Claim LODE
3. The Claim is located in Sections 6, Township 4 S., Range 16 E., G&SRM.
4. Scale : One Inch = 500 Feet.
5. The Claim is situated in Gila County, Arizona.
6. Type of corner and location monuments used are:
3 Inch Diameter Plastic Pipes

RECEIVED
 B.L.M. AZ STATE OFFICE

APR 26 1989

7:45 A.M.
 PHOENIX, ARIZONA

#500 + #400
11:00 CR# 00199672

574786

DOCKET 763 PAGE 749

STATE OF ARIZONA, County of Gila, ss;
I do hereby certify that the within instrument was filed and recorded at request of Cyprus Miami Mining Corporation

Date Apr. 7, 1989 Time 11:00 A. M. Docket 763 Official Records Page S. 749 & 750
Records of Gila County, Arizona.

WITNESS my hand and official seal the day and year first above written.

MARY V. DE PAOLI, County Recorder
By Evelyn Kuralc Deputy.

pick up

MICROFILMED
COMPARED

ARIZONA
LOCATION NOTICE
LODE

A
HC
294726

NOTICE IS HEREBY GIVEN that the CCMC 25 Lode Mining Claim has been located by Cyprus Christmas Mine Corporation, whose current mailing address is 9100 East Mineral Circle, Post Office Box 3299, Englewood, Colorado 80155.

The date of location of this claim is the 6th day of April, 1989.

The general course of this claim is East-West and it is situated in Gila County, Arizona.

This claim is 1500 feet in length and 600 feet in width. This claim runs from the location monument on which this location notice is posted approximately 20 feet in a East direction to the East end line and 1480 feet in a West direction to the West end line. This claim is marked by six monuments, one at each corner and one at the center of each end line of the claim.

The location monument on which this notice is posted is situated within Section 6, T. 4 South, R. 16 East, G.&S.R.M., Arizona, and this claim encompasses portion of:

- NW Quarter of Section 6 T. 4 South, R. 16 East
- Quarter of Section _____ T. 4 South, R. 16 East
- NE Quarter of Section 1 T. 4 South, R. 15 East
- Quarter of Section _____ T. 4 South, R. 15 East

G.&S.R.M., Gila County, Arizona.

The locality of this claim with reference to some natural object or permanent monument and additional information (if any) concerning its locality are as follows:

The NE Corner of CCMC 25 bears WEST 9000 feet and NORTH 3600 feet of the SW Corner of Section 4, Township 4 South Range 16 East, G.&S.R.M., Gila County, Arizona.

DATED AND POSTED on the ground this 6th day of April, 1989.

This location is made in accordance with The Mining Claims Rights Restoration Act of August 11, 1955 (69 Stat: 681; Public Law 359)

LOCATOR: Cyprus Christmas Mine Corporation

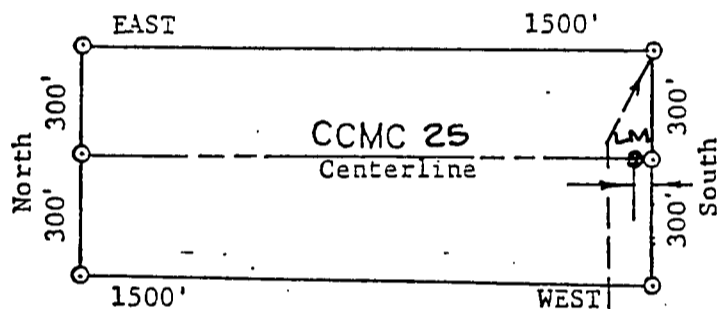
BY: James H. Lundy, Jr.
Agent

RECEIVED
B.L.M. AZ STATE OFFICE
APR 26 1989
7:45 A.M.
PHOENIX, ARIZONA

A MC 294726

PLAT OF LODE CLAIM

(Attached to Recorded Copy of Certificate of Location)



TIE TO NE CORNER:
 North 3600 Feet and
 West 9000 Feet
 From SW Corner of
 Section 4, Township
 4 South, Range 16
 East, G&SRM.

1. Name of Claim CCMC 25
2. Type of Claim LODE
3. The Claim is located in Sections 6, Township 4 S., Range 16 E., G&SRM and Sec. 1, T. 4 S., R. 15 E., G&SRM.
4. Scale : One Inch = 500 Feet.
5. The Claim is situated in Gila County, Arizona.
6. Type of corner and location monuments used are:
3 Inch Diameter Plastic Pipes

RECEIVED
 B.L.M. AZ STATE OFFICE

APR 26 1989
 7:45 A.M.
 PHOENIX, ARIZONA

4500 7 24.00
11.90
ck# 00194672

574787

STATE OF ARIZONA, County of Gila, ss;
I do hereby certify that the within instrument was filed and recorded at request of Cyprus Miami Mining Corporation

Date Apr. 7, 1989 Time 11:00 A. M., Docket 763 Official Records Page S 751 & 752
Records of Gila County, Arizona.

WITNESS my hand and official seal the day and year first above written.

MARY V. DE PAOLI, County Recorder
By Evelyn M. Drake Deputy.

pick up

MICROFILMED
COMPARED

ARIZONA
LOCATION NOTICE
LODE

A MC 294727

NOTICE IS HEREBY GIVEN that the CCMC 26 Lode Mining Claim has been located by Cyprus Christmas Mine Corporation, whose current mailing address is 9100 East Mineral Circle, Post Office Box 3299, Englewood, Colorado 80155.

The date of location of this claim is the 6th day of April, 1989.

The general course of this claim is East-West and it is situated in Gila County, Arizona.

This claim is 1500 feet in length and 600 feet in width. This claim runs from the location monument on which this location notice is posted approximately 20 feet in a West direction to the West end line and 1480 feet in a East direction to the East end line. This claim is marked by six monuments, one at each corner and one at the center of each end line of the claim.

The location monument on which this notice is posted is situated within Section 6, T. 4 South, R. 16 East, G.&S.R.M., Arizona, and this claim encompasses portion of:

- NE Quarter of Section 6 T. 4 South, R. 16 East
- NW Quarter of Section 6 T. 4 South, R. 16 East
- Quarter of Section _____ T. 4 South, R. 16 East
- Quarter of Section _____ T. 4 South, R. 16 East

G.&S.R.M., Gila County, Arizona.

The locality of this claim with reference to some natural object or permanent monument and additional information (if any) concerning its locality are as follows:

The NW Corner of CCMC 26 bears North 3600 feet and West 9000 feet of the SW Corner of Section 4, Township 4 South Range 16 East, G.&S.R.M., Gila County, Arizona.

DATED AND POSTED on the ground this 6th day of April, 1989.

This location is made in accordance with The Mining Claims Rights Restoration Act of August 11, 1955 (69 Stat: 681; Public Law 359)

LOCATOR: Cyprus Christmas Mine Corporation

BY: Jama H. Lundy Jr.
Agent

RECEIVED
B.L.M. AZ STATE OFFICE

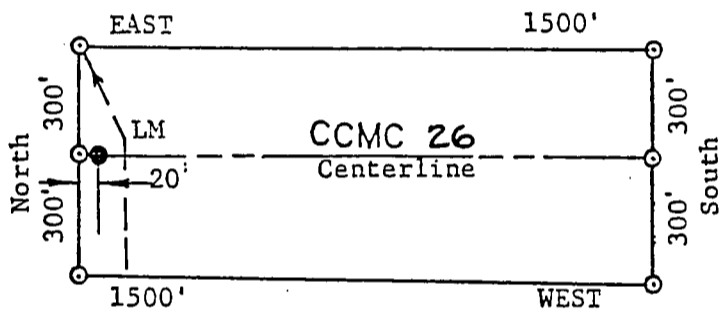
APR 26 1989

7:45 A.M.
PHOENIX, ARIZONA

A MC 294727

PLAT OF LODE CLAIM

(Attached to Recorded Copy of Certificate of Location)



TIE TO NW CORNER:
 North 3600 Feet and West 9000 Feet
 From SW Corner of Section 4, Township 4
 South, Range 16 East, G&SRM.



1. Name of Claim CCMC 26
2. Type of Claim LODE
3. The Claim is located in Sections 6, Township 4 S.
 Range 16 E., G&SRM.
4. Scale : One Inch = 500 Feet.
5. The Claim is situated in Gila County, Arizona.
6. Type of corner and location monuments used are:
3 Inch Diameter Plastic Pipes

RECEIVED
 B.L.M. AZ STATE OFFICE

APR 26 1989

7:45 A.M.
 PHOENIX, ARIZONA

502 T #400
11:00 OK# 20199472

574788

STATE OF ARIZONA, County of Gila, ss;

I do hereby certify that the within instrument was filed and recorded at request of Cyprus Miami Mining Corporation

Date Apr. 7, 1989 Time 11:00 A. M. Docket 763 Official Records Page s 753 & 754
Records of Gila County, Arizona.

WITNESS my hand and official seal the day and year first above written.

pick up

MARY V. DE PAOLI, County Recorder

By Evelyn M. M... .. Deputy

~~MICROFILMED~~
COMPARED

ARIZONA

LOCATION NOTICE

LODE

NOTICE IS HEREBY GIVEN that the CCMC 27 Lode Mining Claim has been located by Cyprus Christmas Mine Corporation, whose current mailing address is 9100 East Mineral Circle, Post Office Box 3299, Englewood, Colorado 80155.

The date of location of this claim is the 6th day of April, 1989.

The general course of this claim is East-West and it is situated in Gila County, Arizona.

This claim is 1500 feet in length and 600 feet in width. This claim runs from the location monument on which this location notice is posted approximately 20 feet in a East direction to the East end line and 1480 feet in a West direction to the West end line. This claim is marked by six monuments, one at each corner and one at the center of each end line of the claim.

The location monument on which this notice is posted is situated within Section 6, T. 4 South, R. 16 East, G.&S.R.M., Arizona, and this claim encompasses portion of:

<u>NW</u> Quarter of Section <u>6</u>	T. <u>4 South</u>	R. <u>16 East</u>
Quarter of Section _____	T. <u>4 South</u>	R. <u>16 East</u>
<u>NE</u> Quarter of Section <u>1</u>	T. <u>4 South</u>	R. <u>15 East</u>
Quarter of Section _____	T. <u>4 South</u>	R. <u>15 East</u>

G.&S.R.M., Gila County, Arizona.

The locality of this claim with reference to some natural object or permanent monument and additional information (if any) concerning its locality are as follows:

The NE Corner of CCMC 27 bears WEST 9000 feet and NORTH 4200 feet of the SW Corner of Section 4, Township 4 South Range 16 East, G.&S.R.M., Gila County, Arizona.

DATED AND POSTED on the ground this 6th day of April, 1989.

This location is made in accordance with The Mining Claims Rights Restoration Act of August 11, 1955 (69 Stat: 681; Public Law 359)

LOCATOR: Cyprus Christmas Mine Corporation

BY: James H. Lundy Jr.
Agent

RECEIVED
B.L.M. AZ STATE OFFICE

APR 26 1989

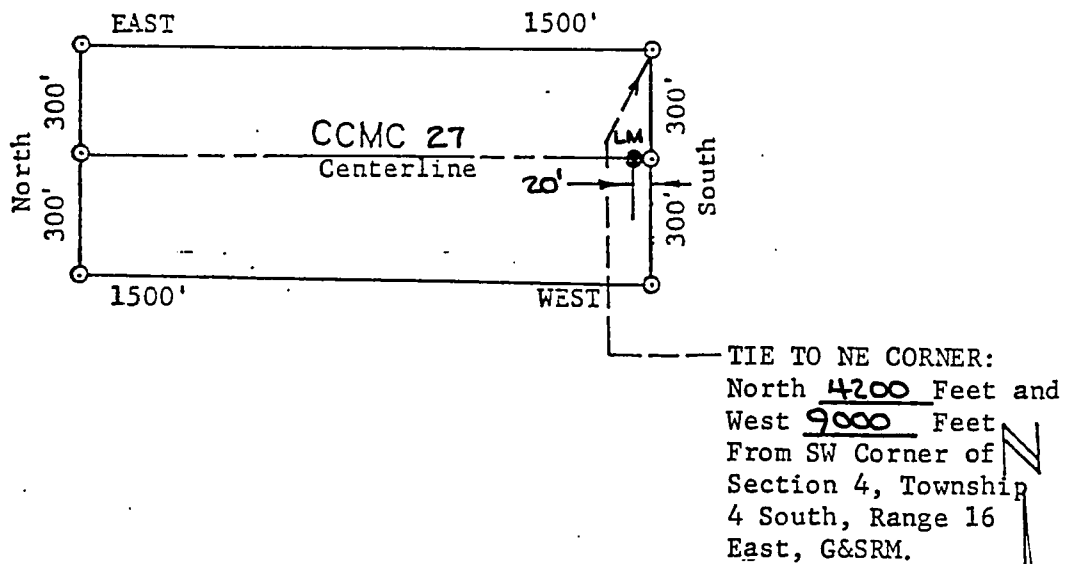
7:45 A.M.
PHOENIX, ARIZONA

MC 294728

A MC 294728

PLAT OF LODE CLAIM

(Attached to Recorded Copy of Certificate of Location)



1. Name of Claim CCMC 27
2. Type of Claim LODE
3. The Claim is located in Sections 6, Township 4 S., Range 16 E., G&SRM and Sec. 1, T.4S., R.15E., G&SRM.
4. Scale : One Inch = .500 Feet.
5. The Claim is situated in Gila County, Arizona.
6. Type of corner and location monuments used are:
3 Inch Diameter Plastic Pipes

RECEIVED
B.I.M. AZ STATE OFFICE

APR 26 1989

7:45 A.M.
PHOENIX, ARIZONA

#500 + \$400
11:00 CR# 00149672

574789

STATE OF ARIZONA, County of Gila, ss;

I do hereby certify that the within instrument was filed and recorded at request of Cyprus Miami Mining Corporation

Date Apr. 7, 1989 Time 11:00 A. M., Docket 763 Official Records Page 755 & 756

Records of Gila County, Arizona.

WITNESS my hand and official seal the day and year first above written.

MARY V. DE PAOLI, County Recorder

By Evelyn Morales Deputy

pick up

MICROFILMED

COMPARED

ARIZONA

LOCATION NOTICE

LODE

MC 294729

NOTICE IS HEREBY GIVEN that the CCMC 28 lode Mining Claim has been located by Cyprus Christmas Mine Corporation, whose current mailing address is 9100 East Mineral Circle, Post Office Box 3299, Englewood, Colorado 80155.

The date of location of this claim is the 6th day of April, 1989.

The general course of this claim is East-West and it is situated in Gila County, Arizona.

This claim is 1500 feet in length and 600 feet in width. This claim runs from the location monument on which this location notice is posted approximately 20 feet in a West direction to the West end line and 1480 feet in a East direction to the East end line. This claim is marked by six monuments, one at each corner and one at the center of each end line of the claim.

The location monument on which this notice is posted is situated within Section 6, T. 4 South, R. 16 East, G.&S.R.M., Arizona, and this claim encompasses portion of:

- NE Quarter of Section 6 T. 4 South, R. 16 East
- NW Quarter of Section 6 T. 4 South, R. 16 East
- Quarter of Section T. 4 South, R. 16 East
- Quarter of Section T. 4 South, R. 16 East

G.&S.R.M., Gila County, Arizona.

The locality of this claim with reference to some natural object or permanent monument and additional information (if any) concerning its locality are as follows:

The NW Corner of CCMC 28 bears North 4200 feet and West 9000 feet of the SW Corner of Section 4, Township 4 South Range 16 East, G.&S.R.M., Gila County, Arizona.

DATED AND POSTED on the ground this 6th day of April, 1989.

This location is made in accordance with The Mining Claims Rights Restoration Act of August 11, 1955 (69 Stat: 681; Public Law 359)

LOCATOR: Cyprus Christmas Mine Corporation

BY: James H. Lundy Jr. Agent

RECEIVED
B.L.M. AZ STATE OFFICE

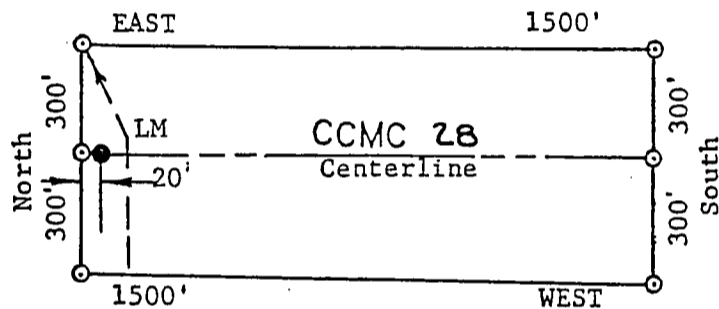
APR 26 1989

7:45 A.M.
PHOENIX, ARIZONA

A MC 294729

PLAT OF LODE CLAIM

(Attached to Recorded Copy of Certificate of Location)



TIE TO NW CORNER:
 North 4200 Feet and West 9000 Feet
 From SW Corner of Section 4, Township 4
 South, Range 16 East, G&SRM.



1. Name of Claim CCMC 28
2. Type of Claim LODE
3. The Claim is located in Sections 6, Township 4 S., Range 16 E., G&SRM.
4. Scale : One Inch = .500 Feet.
5. The Claim is situated in Gila County, Arizona.
6. Type of corner and location monuments used are:
3 Inch Diameter Plastic Pipes

RECEIVED
 B.L.M. AZ STATE OFFICE

APR 26 1989

7:45 A.M.
 PHOENIX, ARIZONA

557420
CR#00199672

574790

STATE OF ARIZONA, County of Gila, ss;
I do hereby certify that the within instrument was filed and recorded at request of Cyprus Miami Mining Corporation

Date Apr. 7, 1989 Time 11:00 A.M. Docket 763 Official Records Page s 757 & 758
Records of Gila County, Arizona.

WITNESS my hand and official seal the day and year first above written.

pick up

MICROFILMED
COMPARED

MARY V. DE PAOLI, County Recorder
By Evelyn Morales Deputy.

A MC 294730

ARIZONA
LOCATION NOTICE
LODE

NOTICE IS HEREBY GIVEN that the CCMC 29 Lode Mining Claim has been located by Cyprus Christmas Mine Corporation, whose current mailing address is 9100 East Mineral Circle, Post Office Box 3299, Englewood, Colorado 80155.

The date of location of this claim is the 6th day of April, 1989.

The general course of this claim is East-West and it is situated in Gila County, Arizona.

This claim is 1500 feet in length and 600 feet in width. This claim runs from the location monument on which this location notice is posted approximately 20 feet in a East direction to the East end line and 1480 feet in a West direction to the West end line. This claim is marked by six monuments, one at each corner and one at the center of each end line of the claim.

The location monument on which this notice is posted is situated within Section 6, T. 4 South, R. 16 East, G.&S.R.M., Arizona, and this claim encompasses portion of:

- NW Quarter of Section 6 T. 4 South, R. 16 East
- SE Quarter of Section 6 T. 4 South, R. 16 East
- NE Quarter of Section 1 T. 4 South, R. 15 East
- SE Quarter of Section 1 T. 4 South, R. 15 East

G.&S.R.M., Gila County, Arizona.

The locality of this claim with reference to some natural object or permanent monument and additional information (if any) concerning its locality are as follows:

The NE Corner of CCMC 29 bears WEST 9000 feet and NORTH 4800 feet of the SW Corner of Section 4, Township 4 South Range 16 East, G.&S.R.M., Gila County, Arizona.

DATED AND POSTED on the ground this 6th day of April, 1989.

This location is made in accordance with The Mining Claims Rights Restoration Act of August 11, 1955 (69 Stat: 681; Public Law 359)

LOCATOR: Cyprus Christmas Mine Corporation

BY: Jama H. Lundy Jr.
Agent

RECEIVED
B.L.M. AZ STATE OFFICE

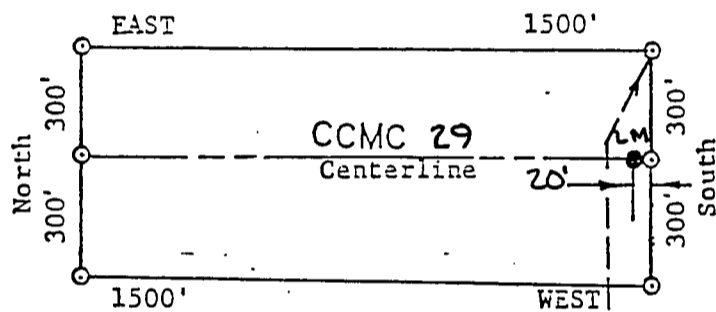
APR 26 1989

7:45 A.M.
PHOENIX, ARIZONA

A MC 294730

PLAT OF LODE CLAIM

(Attached to Recorded Copy of Certificate of Location)



TIE TO NE CORNER:
 North 4000 Feet and
 West 9000 Feet
 From SW Corner of
 Section 4, Township
 4 South, Range 16
 East, G&SRM.

1. Name of Claim CCMC 29
2. Type of Claim LODE
3. The Claim is located in Sections 6, Township 4 S.
 Range 16 E., G&SRM and Sec. 1, T.4S., R.16E., G&SRM.
4. Scale : One Inch = .500 Feet.
5. The Claim is situated in Gila County, Arizona.
6. Type of corner and location monuments used are:
3 Inch Diameter Plastic Pipes

RECEIVED
 B.L.M. AZ STATE OFFICE

APR 26 1989

7:45 A.M.
 PHOENIX, ARIZONA

\$5.00 + \$4.00

11.00 CR# 00199672

574791

BUCKET 763 PAGE 759

STATE OF ARIZONA, County of Gila, ss;

I do hereby certify that the within instrument was filed and recorded at request of Cyprus Miami Mining Corporation

Date Apr. 7, 1989 Time 11:00 A. M., Docket 763 Official Records Page s 759 & 760
Records of Gila County, Arizona.

WITNESS my hand and official seal the day and year first above written.

MARY V. DE PAOLI, County Recorder

Evelyn Morales

Deputy.

Pick UP

MICROFILMED

COMPARED

ARIZONA

LOCATION NOTICE

LODE

A HC-294731

NOTICE IS HEREBY GIVEN that the CCMC 30 Lode Mining Claim has been located by Cyprus Christmas Mine Corporation, whose current mailing address is 9100 East Mineral Circle, Post Office Box 3299, Englewood, Colorado 80155.

The date of location of this claim is the 6th day of April, 1989.

The general course of this claim is East-West and it is situated in Gila County, Arizona.

This claim is 1500 feet in length and 600 feet in width. This claim runs from the location monument on which this location notice is posted approximately 20 feet in a West direction to the West end line and 1480 feet in a East direction to the East end line. This claim is marked by six monuments, one at each corner and one at the center of each end line of the claim.

The location monument on which this notice is posted is situated within Section 6, T. 4 South, R. 16 East, G.&S.R.M., Arizona, and this claim encompasses portion of:

- NE Quarter of Section 6 T. 4 South, R. 16 East
- NW Quarter of Section 6 T. 4 South, R. 16 East
- Quarter of Section _____ T. 4 South, R. 16 East
- Quarter of Section _____ T. 4 South, R. 16 East

G.&S.R.M., Gila County, Arizona.

The locality of this claim with reference to some natural object or permanent monument and additional information (if any) concerning its locality are as follows:

The NW Corner of CCMC 30 bears North 4800 feet and West 9000 feet of the SW Corner of Section 4, Township 4 South Range 16 East, G.&S.R.M., Gila County, Arizona.

DATED AND POSTED on the ground this 6th day of April, 1989.

This location is made in accordance with The Mining Claims Rights Restoration Act of August 11, 1955 (69 Stat: 681; Public Law 359)

LOCATOR: Cyprus Christmas Mine Corporation

BY: *Jana H. Lundy*
Agent

RECEIVED
B.L.M. AZ STATE OFFICE

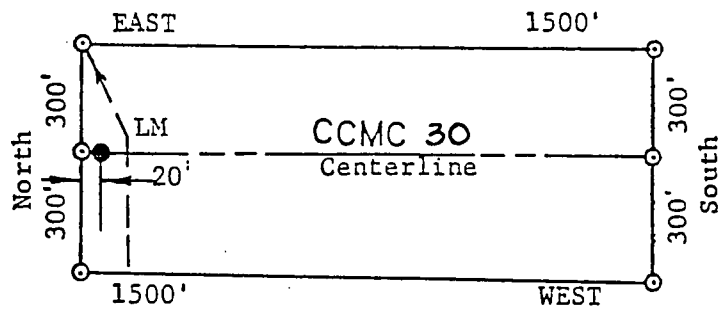
APR 26 1989

7:45 A.M.
PHOENIX, ARIZONA

A MC 294731

PLAT OF LODE CLAIM

(Attached to Recorded Copy of Certificate of Location)



TIE TO NW CORNER:
 North 4800 Feet and West 9000 Feet
 From SW Corner of Section 4, Township 4
 South, Range 16 East, G&SRM.



1. Name of Claim CCMC 30
2. Type of Claim LODE
3. The Claim is located in Sections 6, Township 4 S.
 Range 16 E., G&SRM.
4. Scale : One Inch = .500 Feet.
5. The Claim is situated in Gila County, Arizona.
6. Type of corner and location monuments used are:
3 Inch Diameter Plastic Pipes

RECEIVED
 B.L.M. AZ STATE OFFICE

APR 26 1989
 7:45 A.M.
 PHOENIX, ARIZONA

#507840
11:00 Ek#0019967.2

574792

DOCKET 763 PAGE 761

STATE OF ARIZONA, County of Gila, ss;

I do hereby certify that the within instrument was filed and recorded at request of Cyprus Miami Mining Corporation

Date Apr. 7, 1989 Time 11:00 A. M., Docket 763 Official Records Pages 761 & 762
Records of Gila County, Arizona.

WITNESS my hand and official seal the day and year first above written.

MARY V. DE PAOLI, County Recorder

Pick up

MICROFILMED

By Evelyn Morale Deputy.

COMPARED

ARIZONA

LOCATION NOTICE

LODE

NOTICE IS HEREBY GIVEN that the CCMC 31 Lode Mining Claim has been located by Cyprus Christmas Mine Corporation, whose current mailing address is 9100 East Mineral Circle, Post Office Box 3299, Englewood, Colorado 80155.

The date of location of this claim is the 6th day of April, 1989.

The general course of this claim is East-West and it is situated in Gila County, Arizona.

This claim is 1500 feet in length and 600 feet in width. This claim runs from the location monument on which this location notice is posted approximately 20 feet in a East direction to the East end line and 1480 feet in a West direction to the West end line. This claim is marked by six monuments, one at each corner and one at the center of each end line of the claim.

The location monument on which this notice is posted is situated within Section 6, T. 4 South, R. 16 East, G.&S.R.M., Arizona, and this claim encompasses portion of:

<u>NW</u> Quarter of Section <u>6</u>	T. <u>4 South</u>	R. <u>16 East</u>
<u>SW</u> Quarter of Section <u>31</u>	T. <u>3 South</u>	R. <u>16 East</u>
<u>NE</u> Quarter of Section <u>1</u>	T. <u>4 South</u>	R. <u>15 East</u>
Quarter of Section _____	T. <u>4 South</u>	R. <u>15 East</u>

G.&S.R.M., Gila County, Arizona.

The locality of this claim with reference to some natural object or permanent monument and additional information (if any) concerning its locality are as follows:

The NE Corner of CCMC 31 bears WEST 9000 feet and NORTH 5400 feet of the SW Corner of Section 4, Township 4 South Range 16 East, G.&S.R.M., Gila County, Arizona.

DATED AND POSTED on the ground this 6th day of April, 1989.

This location is made in accordance with The Mining Claims Rights Restoration Act of August 11, 1955 (69 Stat: 681; Public Law 359)

LOCATOR: Cyprus Christmas Mine Corporation

BY: James H. Lundy Jr.
Agent

RECEIVED
B.L.M. AZ STATE OFFICE

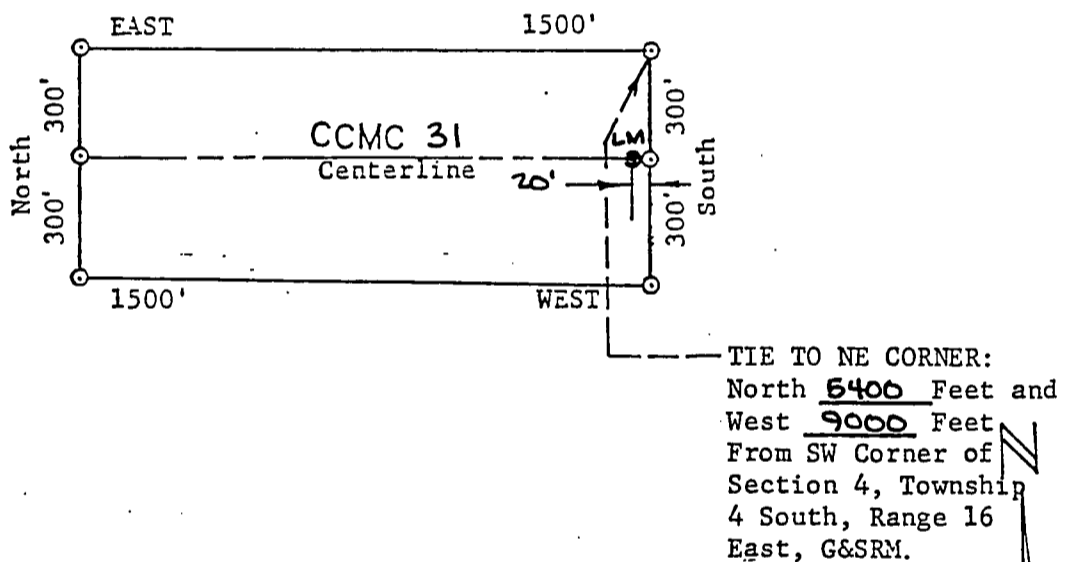
APR 26 1989

7:45 A.M.
PHOENIX, ARIZONA

A MC 294732

PLAT OF LODE CLAIM

(Attached to Recorded Copy of Certificate of Location)



1. Name of Claim CCMC 31
2. Type of Claim LODE
3. The Claim is located in Sections 6, Township 4 S.
Range 16 E., G&SRM and Sec. 31, T. 35., R. 16 E., and Sec. 1, T. 4 S.,
R. 15 E., G&SRM.
4. Scale : One Inch = .500 Feet.
5. The Claim is situated in Gila County, Arizona.
6. Type of corner and location monuments used are:
3 Inch Diameter Plastic Pipes

RECEIVED
B.L.M. AZ STATE OFFICE

APR 26 1989

7:45 A.M.
PHOENIX, ARIZONA

522 + #422
11:50 ck# 00199672

574793

STATE OF ARIZONA, County of Gila, ss:
I do hereby certify that the within instrument was filed and recorded at request of Cyprus Miami Mining Corporation

Date Apr. 7, 1989 Time 11:00 A. M., Docket 763 Official Records Page S. 763 & 764
Records of Gila County, Arizona.

WITNESS my hand and official seal the day and year first above written.

MARY V. DE PAOLI, County Recorder

By Evelyn Madala Deputy.

Pick up

MICROFILMED
COMPARED

ARIZONA

LOCATION NOTICE

LODE

A
M-C
294733

NOTICE IS HEREBY GIVEN that the CCMC 32 Lode Mining Claim has been located by Cyprus Christmas Mine Corporation, whose current mailing address is 9100 East Mineral Circle, Post Office Box 3299, Englewood, Colorado 80155.

The date of location of this claim is the 7th day of April, 1989.

The general course of this claim is East-West and it is situated in Gila County, Arizona.

This claim is 1500 feet in length and 600 feet in width. This claim runs from the location monument on which this location notice is posted approximately 20 feet in a West direction to the West end line and 1480 feet in a East direction to the East end line. This claim is marked by six monuments, one at each corner and one at the center of each end line of the claim.

The location monument on which this notice is posted is situated within Section 6, T. 4 South, R. 16 East, G.&S.R.M., Arizona, and this claim encompasses portion of:

- NE Quarter of Section 6 T. 4 South, R. 16 East
- NW Quarter of Section 6 T. 4 South, R. 16 East
- SW Quarter of Section 31 T. 3 South, R. 16 East
- Quarter of Section _____ T. 4 South, R. 16 East

G.&S.R.M., Gila County, Arizona.

The locality of this claim with reference to some natural object or permanent monument and additional information (if any) concerning its locality are as follows:

The NW Corner of CCMC 32 bears North 5400 feet and West 9000 feet of the SW Corner of Section 4, Township 4 South Range 16 East, G.&S.R.M., Gila County, Arizona.

DATED AND POSTED on the ground this 6th day of April, 1989.

This location is made in accordance with The Mining Claims Rights Restoration Act of August 11, 1955 (69 Stat: 681; Public Law 359)

LOCATOR: Cyprus Christmas Mine Corporation

BY: Jama H. Lundy
Agent

RECEIVED
B.L.M. AZ STATE OFFICE

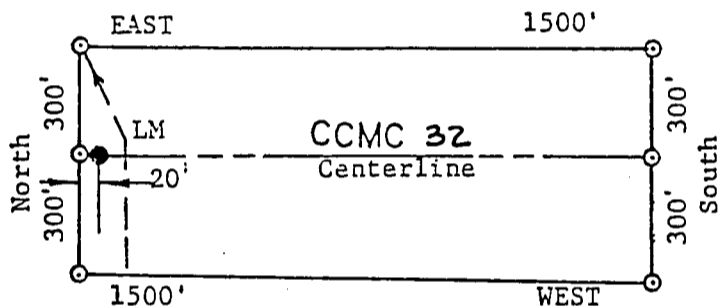
APR 26 1989

7:45 A.M.
PHOENIX, ARIZONA

A MC 294733

PLAT OF LODE CLAIM

(Attached to Recorded Copy of Certificate of Location)



TIE TO NW CORNER:
 North 5400 Feet and West 9000 Feet
 From SW Corner of Section 4, Township 4
 South, Range 16 East, G&SRM.



1. Name of Claim CCMC 32
2. Type of Claim LODE
3. The Claim is located in Sections 6, Township 4 S., Range 16 E., G&SRM and Sec. 31, T35, R16E, G&SRM.
4. Scale : One Inch = .500 Feet.
5. The Claim is situated in Gila County, Arizona.
6. Type of corner and location monuments used are:
3 Inch Diameter Plastic Pipes

RECEIVED
 B.L.M. AZ STATE OFFICE

APR 26 1989

7:45 A.M.

552 + \$400
11:00 CR # 00199672

574794

100 PAUL

STATE OF ARIZONA, County of Gila, ss; I do hereby certify that the within instrument was filed and recorded at request of Cyprus Miami Mining Corporation

Date Apr. 7, 1989 Time 11:00 A. M., Docket 763 Official Records Pages 765 & 766
Records of Gila County, Arizona.

WITNESS my hand and official seal the day and year first above written.

MARY V. DE PAOLI, County Recorder
By Eudora Morales Deputy.

Pick UP

MICROFILMED

COMPARED

A MC 294734

ARIZONA
LOCATION NOTICE
LODE

NOTICE IS HEREBY GIVEN that the CCMC 33 Lode Mining Claim has been located by Cyprus Christmas Mine Corporation, whose current mailing address is 9100 East Mineral Circle, Post Office Box 3299, Englewood, Colorado 80155.

The date of location of this claim is the 6th day of April, 1989.

The general course of this claim is East-West and it is situated in Gila County, Arizona.

This claim is 1500 feet in length and 600 feet in width. This claim runs from the location monument on which this location notice is posted approximately 20 feet in a East direction to the East end line and 1480 feet in a West direction to the West end line. This claim is marked by six monuments, one at each corner and one at the center of each end line of the claim.

The location monument on which this notice is posted is situated within Section 31, T. 3 South, R. 16 East, G.&S.R.M., Arizona, and this claim encompasses portion of:

- SW Quarter of Section 31 T. 3 South, R. 16 East
- Quarter of Section _____ T. 3 South, R. 16 East
- Quarter of Section _____ T. 3 South, R. 16 East
- Quarter of Section _____ T. 3 South, R. 16 East

G.&S.R.M., Gila County, Arizona.

The locality of this claim with reference to some natural object or permanent monument and additional information (if any) concerning its locality are as follows:

The NE Corner of CCMC33 bears North 6000 feet and West 9000 feet of the SW Corner of Section 4, Township 4 South Range 16 East, G.&S.R.M., Gila County, Arizona.

DATED AND POSTED on the ground this 6th day of April, 1989.

This location is made in accordance with The Mining Claims Rights Restoration Act of August 11, 1955 (69 Stat: 681; Public Law 359)

LOCATOR: Cyprus Christmas Mine Corporation

BY: James H. Lundy Jr.
Agent

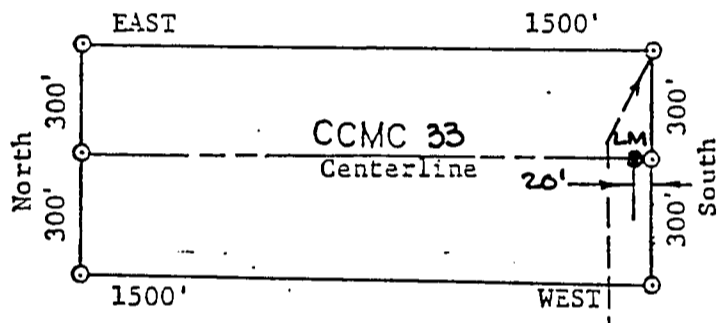
RECEIVED
B.L.M. AZ STATE OFFICE

APR 26 1989
7:45 A.M.
PHOENIX, ARIZONA

A MC 294734

PLAT OF LODE CLAIM

(Attached to Recorded Copy of Certificate of Location)



TIE TO NE CORNER:
 North 6000 Feet and
 West 9000 Feet
 From SW Corner of
 Section 4, Township
 4 South, Range 16
 East, G&SRM.

1. Name of Claim CCMC 33
2. Type of Claim LODE
3. The Claim is located in Sections 31, Township 3 S., Range 16 E., G&SRM.
4. Scale : One Inch = .500 Feet.
5. The Claim is situated in Gila County, Arizona.
6. Type of corner and location monuments used are:
3 Inch Diameter Plastic Pipes

RECEIVED
 B.L.M. AZ STATE OFFICE

APR 26 1989
 7:45 A.M.
 PHOENIX, ARIZONA

\$5.00 + \$4.00
11:00
C
32# 00199672

574795

D - 763 PAGE 767

STATE OF ARIZONA, County of Gila, ss;
I do hereby certify that the within instrument was filed and recorded at request of Cyprus Miami Mining Corporation

Date Apr. 7, 1989 Time 11:00 A. M., Docket 763 Official Records Page S 767 & 768
Records of Gila County, Arizona.

WITNESS my hand and official seal the day and year first above written.

MARY V. DE PAOLI, County Recorder

By Evelyn Morales Deputy.

MICROFILMED
COMPARED

A-MC 294735

ARIZONA
LOCATION NOTICE

LODE

NOTICE IS HEREBY GIVEN that the CCMC 34 Lode Mining Claim has been located by Cyprus Christmas Mine Corporation, whose current mailing address is 9100 East Mineral Circle, Post Office Box 3299, Englewood, Colorado 80155.

The date of location of this claim is the 6th day of April, 1989.

The general course of this claim is East-West and it is situated in Gila County, Arizona.

This claim is 1500 feet in length and 600 feet in width. This claim runs from the location monument on which this location notice is posted approximately 20 feet in a West direction to the West end line and 1480 feet in a East direction to the East end line. This claim is marked by six monuments, one at each corner and one at the center of each end line of the claim.

The location monument on which this notice is posted is situated within Section 31, T. 3 South, R. 16 East, G.&S.R.M., Arizona, and this claim encompasses portion of:

- Quarter of Section T. 4 South, R. 16 East
- Quarter of Section T. 4 South, R. 16 East
- SW Quarter of Section 31 T. 3 South, R. 16 East
- Quarter of Section T. 3 South, R. 16 East

G.&S.R.M., Gila County, Arizona.

The locality of this claim with reference to some natural object or permanent monument and additional information (if any) concerning its locality are as follows:

The NW Corner of CCMC34 bears North 6000 feet and West 9000 feet of the SW Corner of Section 4, Township 4 South Range 16 East, G.&S.R.M., Gila County, Arizona.

DATED AND POSTED on the ground this 6th day of April, 1989

This location is made in accordance with The Mining Claims Rights Restoration Act of August 11, 1955 (69 Stat: 681; Public Law 359)

LOCATOR: Cyprus Christmas Mine Corporation

BY: James H. Lundy Jr.
Agent

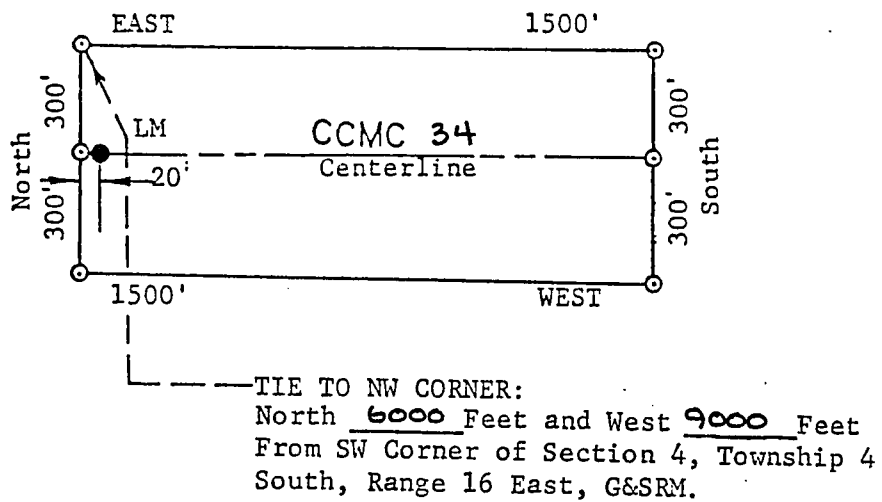
RECEIVED
B.L.M. AZ STATE OFFICE

APR 26 1989
7:45 A.M.
PHOENIX, ARIZONA

A MC 294735

PLAT OF LODE CLAIM

(Attached to Recorded Copy of Certificate of Location)



1. Name of Claim CCMC 34
2. Type of Claim LODE
3. The Claim is located in Sections 31, Township 3 S., Range 16 E., G&SRM.
4. Scale : One Inch = .500 Feet.
5. The Claim is situated in Gila County, Arizona.
6. Type of corner and location monuments used are:
3 Inch Diameter Plastic Pipes

RECEIVED
B.L.M. AZ STATE OFFICE

APR 26 1989

7:45 A.M.
PHOENIX, ARIZONA

2,500 4 400
11:00 CR# 00199672

574796

STATE OF ARIZONA, County of Gila, ss;

I do hereby certify that the within instrument was filed and recorded at request of Cyprus Miami Mining Corporation

Date Apr. 7, 1989 Time 11:00 A. M., Docket 763 Official Records Page S. 769 & 770
Records of Gila County, Arizona.

WITNESS my hand and official seal the day and year first above written.

MARY V. DE PAOLI, County Recorder

By Evelyn Morales Deputy

Pick Up

MICROFILMED

COMPARED

ARIZONA

LOCATION NOTICE

LODE

MC 294736

NOTICE IS HEREBY GIVEN that the CCMC 35 Lode Mining Claim has been located by Cyprus Christmas Mine Corporation, whose current mailing address is 9100 East Mineral Circle, Post Office Box 3299, Englewood, Colorado 80155.

The date of location of this claim is the 6th day of April, 1989.

The general course of this claim is East-West and it is situated in Gila County, Arizona.

This claim is 1500 feet in length and 600 feet in width. This claim runs from the location monument on which this location notice is posted approximately 20 feet in a East direction to the East end line and 1480 feet in a West direction to the West end line. This claim is marked by six monuments, one at each corner and one at the center of each end line of the claim.

The location monument on which this notice is posted is situated within Section 31, T. 3 South, R. 16 East, G.&S.R.M., Arizona, and this claim encompasses portion of:

- SW Quarter of Section 31 T. 3 South, R. 16 East
- Quarter of Section _____ T. 3 South, R. 16 East
- Quarter of Section _____ T. 3 South, R. 16 East
- Quarter of Section _____ T. 3 South, R. 16 East

G.&S.R.M., Gila County, Arizona.

The locality of this claim with reference to some natural object or permanent monument and additional information (if any) concerning its locality are as follows:

The NE Corner of CCMC 35 bears North 6600 feet and West 9000 feet of the SW Corner of Section 4, Township 4 South Range 16 East, G.&S.R.M., Gila County, Arizona.

DATED AND POSTED on the ground this 6th day of April, 1989.

This location is made in accordance with The Mining Claims Rights Restoration Act of August 11, 1955 (69 Stat: 681; Public Law 359)

LOCATOR: Cyprus Christmas Mine Corporation

BY: James H. Lundy Jr
Agent

RECEIVED
B.L.M. AZ STATE OFFICE

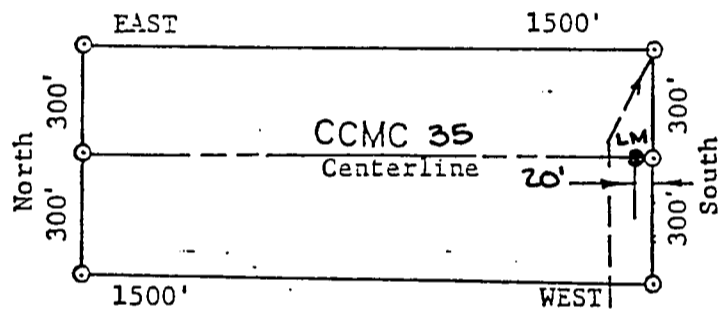
APR 26 1989

7:45 A.M.

A MC 294736

PLAT OF LODE CLAIM

(Attached to Recorded Copy of Certificate of Location)



TIE TO NE CORNER:
 North 6600 Feet and
 West 9000 Feet
 From SW Corner of
 Section 4, Township
 4 South, Range 16
 East, G&SRM.

1. Name of Claim CCMC 35
2. Type of Claim LODE
3. The Claim is located in Sections 31, Township 3 S., Range 16 E., G&SRM.
4. Scale : One Inch = .500 Feet.
5. The Claim is situated in Gila County, Arizona.
6. Type of corner and location monuments used are:
3 Inch Diameter Plastic Pipes

RECEIVED
 B.L.M. AZ STATE OFFICE

APR 26 1989

7:45 A.M.
 PHOENIX, ARIZONA

\$ 5.00 + \$ 4.00
11:00 CA# 00199672

574797

STATE OF ARIZONA, County of Gila, ss:

I do hereby certify that the within instrument was filed and recorded at request of Cyprus Miami Mining Corporation

Date Apr. 7, 1989 Time 11:00 A. M., Docket 763 Official Records Page S 771 & 772
Records of Gila County, Arizona.

WITNESS my hand and official seal the day and year first above written.

pick up

MARY V. DE PAOLI, County Recorder

MICROFILMED

By Evelyn Morales Deputy

COMPARED

ARIZONA

LOCATION NOTICE

LODE

MC 294737

NOTICE IS HEREBY GIVEN that the CCMC 36 Lode Mining Claim has been located by Cyprus Christmas Mine Corporation, whose current mailing address is 9100 East Mineral Circle, Post Office Box 3299, Englewood, Colorado 80155.

The date of location of this claim is the 6th day of April, 1989.

The general course of this claim is East-West and it is situated in Gila County, Arizona.

This claim is 1500 feet in length and 600 feet in width. This claim runs from the location monument on which this location notice is posted approximately 20 feet in a West direction to the West end line and 1480 feet in a East direction to the East end line. This claim is marked by six monuments, one at each corner and one at the center of each end line of the claim.

The location monument on which this notice is posted is situated within Section 31, T. 3 South, R. 16 East, G.&S.R.M., Arizona, and this claim encompasses portion of:

- Quarter of Section T. 4 South, R. 16 East
- Quarter of Section T. 4 South, R. 16 East
- Quarter of Section T. 3 South, R. 16 East
- SW Quarter of Section 31 T. 3 South, R. 16 East

G.&S.R.M., Gila County, Arizona.

The locality of this claim with reference to some natural object or permanent monument and additional information (if any) concerning its locality are as follows:

The NW Corner of CCMC 36 bears North 600 feet and West 9000 feet of the SW Corner of Section 4, Township 4 South Range 16 East, G.&S.R.M., Gila County, Arizona.

DATED AND POSTED on the ground this 6th day of April, 1989.

This location is made in accordance with The Mining Claims Rights Restoration Act of August 11, 1955 (69 Stat: 681; Public Law 359)

LOCATOR: Cyprus Christmas Mine Corporation

BY: James H. Lundy Jr.
Agent

RECEIVED
B.L.M. AZ STATE OFFICE

APR 26 1989

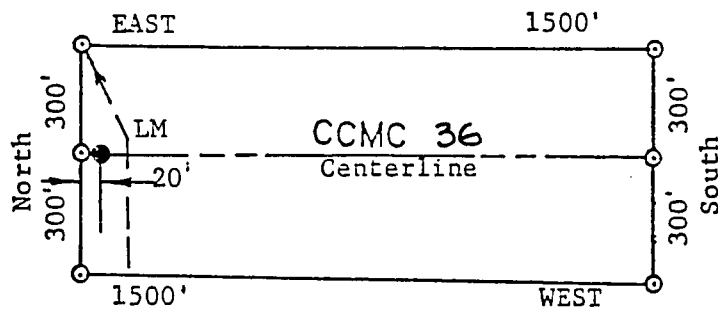
7:45 A.M.

PICENIX, ARIZONA

A MC 294737

PLAT OF LODE CLAIM

(Attached to Recorded Copy of Certificate of Location)



TIE TO NW CORNER:
 North 6600 Feet and West 9000 Feet
 From SW Corner of Section 4, Township 4
 South, Range 16 East, G&SRM.



1. Name of Claim CCMC 36
2. Type of Claim LODE
3. The Claim is located in Sections 31, Township 3 S.
Range 16 E., G&SRM.
4. Scale : One Inch = 500 Feet.
5. The Claim is situated in Gila County, Arizona.
6. Type of corner and location monuments used are:
3 Inch Diameter Plastic Pipes

RECEIVED
 B.L.M. AZ STATE OFFICE

APR 26 1989
 7:45 A.M.
 PHOENIX, ARIZONA

\$ 50 + # 40
11:00 CR# 00179672

574798

Cyprus Miami Mining Corporation

STATE OF ARIZONA, County of Gila, ss:
I do hereby certify that the within instrument was filed and recorded at request of

Date Apr. 7, 1989 Time 11:00 A. M., Docket 763 Official Records Page S 773 & 774
Records of Gila County, Arizona.

WITNESS my hand and official seal the day and year first above written.

MARY V. DE PAOLI, County Recorder

By Evelyn Morales Deputy.

pick up

MICROFILMED

COMPARED

ARIZONA

LOCATION NOTICE

LODE

A MC 294738

NOTICE IS HEREBY GIVEN that the CCMC 37 Lode Mining Claim has been located by Cyprus Christmas Mine Corporation, whose current mailing address is 9100 East Mineral Circle, Post Office Box 3299, Englewood, Colorado 80155.

The date of location of this claim is the 6th day of April, 1989.

The general course of this claim is East-West and it is situated in Gila County, Arizona.

This claim is 1500 feet in length and 600 feet in width. This claim runs from the location monument on which this location notice is posted approximately 20 feet in a East direction to the East end line and 1480 feet in a West direction to the West end line. This claim is marked by six monuments, one at each corner and one at the center of each end line of the claim.

The location monument on which this notice is posted is situated within Section 31, T. 3 South, R. 16 East, G.&S.R.M., Arizona, and this claim encompasses portion of:

- SW Quarter of Section 31 T. 3 South, R. 16 East
- Quarter of Section _____ T. 3 South, R. 16 East
- Quarter of Section _____ T. 3 South, R. 16 East
- Quarter of Section _____ T. 3 South, R. 16 East

G.&S.R.M., Gila County, Arizona.

The locality of this claim with reference to some natural object or permanent monument and additional information (if any) concerning its locality are as follows:

The NE Corner of CCMC 37 bears North 1200 feet and West 9000 feet of the SW Corner of Section 4, Township 4 South Range 16 East, G.&S.R.M., Gila County, Arizona.

DATED AND POSTED on the ground this 6th day of April, 1989.

This location is made in accordance with The Mining Claims Rights Restoration Act of August 11, 1955 (69 Stat: 681; Public Law 359)

LOCATOR: Cyprus Christmas Mine Corporation

BY: Jama H. Lundy Jr.
Agent

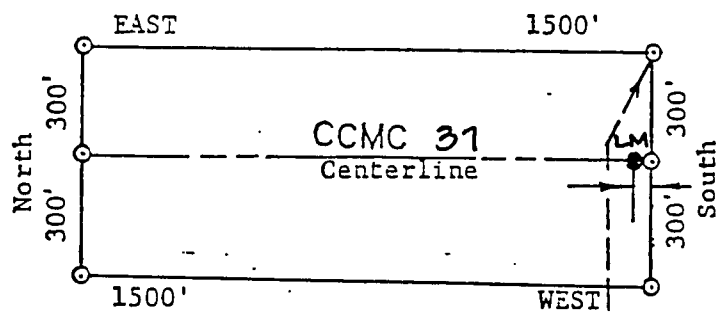
RECEIVED
B.L.M. AZ STATE OFFICE

APR 26 1989
7:45 A.M.
PHOENIX, ARIZONA

A MC 294738

PLAT OF LODE CLAIM

(Attached to Recorded Copy of Certificate of Location)



TIE TO NE CORNER:
 North 1200 Feet and
 West 9000 Feet
 From SW Corner of
 Section 4, Township
 4 South, Range 16
 East, G&SRM.

1. Name of Claim CCMC 31
2. Type of Claim LODE
3. The Claim is located in Sections 31, Township 3 S., Range 16 E., G&SRM.
4. Scale : One Inch = .500 Feet.
5. The Claim is situated in Gila County, Arizona.
6. Type of corner and location monuments used are:
3 Inch Diameter Plastic Pipes

RECEIVED
 B.L.M. AZ STATE OFFICE

APR 26 1989

7:45 A.M.
 PHOENIX, ARIZONA

520 + 420
11:00 CA # 00199672

574799

STATE OF ARIZONA, County of Gila, ss;

I do hereby certify that the within instrument was filed and recorded at request of Cyprus Miami Mining Corporation

Date Apr. 7, 1989 Time 11:00 A. M. Docket 763 Official Records Page S 775 & 776
Records of Gila County, Arizona.

WITNESS my hand and official seal the day and year first above written.

MARY V. DE PAOLI, County Recorder

pick up

MICROFILMED

By Evelyn Morales Deputy

COMPARED

ARIZONA

LOCATION NOTICE

LODE

MC 294739

NOTICE IS HEREBY GIVEN that the CCMC 38 Lode Mining Claim has been located by Cyprus Christmas Mine Corporation, whose current mailing address is 9100 East Mineral Circle, Post Office Box 3299, Englewood, Colorado 80155.

The date of location of this claim is the 6th day of April, 1989.

The general course of this claim is East-West and it is situated in Gila County, Arizona.

This claim is 1500 feet in length and 600 feet in width. This claim runs from the location monument on which this location notice is posted approximately 20 feet in a West direction to the West end line and 1480 feet in a East direction to the East end line. This claim is marked by six monuments, one at each corner and one at the center of each end line of the claim.

The location monument on which this notice is posted is situated within Section 31, T. 3 South, R. 16 East, G.&S.R.M., Arizona, and this claim encompasses portion of:

- Quarter of Section T. 4 South, R. 16 East
- Quarter of Section T. 4 South, R. 16 East
- Quarter of Section T. 3 South, R. 16 East
- SW Quarter of Section 31 T. 3 South, R. 16 East

G.&S.R.M., Gila County, Arizona.

The locality of this claim with reference to some natural object or permanent monument and additional information (if any) concerning its locality are as follows:

The NW Corner of CCMC 38 bears North 7200 feet and West 9000 feet of the SW Corner of Section 4, Township 4 South Range 16 East, G.&S.R.M., Gila County, Arizona.

DATED AND POSTED on the ground this 6th day of April, 1989.

This location is made in accordance with The Mining Claims Rights Restoration Act of August 11, 1955 (69 Stat: 681; Public Law 359)

LOCATOR: Cyprus Christmas Mine Corporation

BY: James H. Lundy Jr
Agent

RECEIVED
B.L.M. AZ STATE OFFICE

APR 26 1989

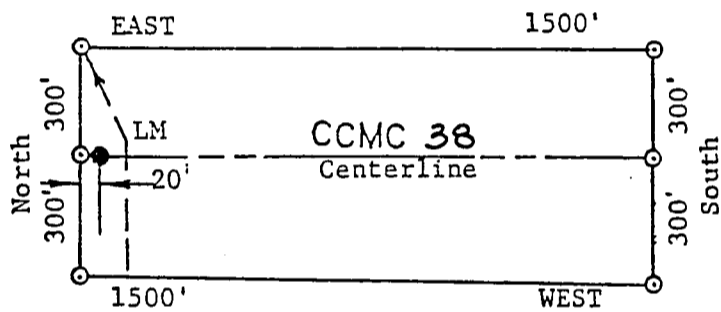
7:45 A.M.

PHOENIX, ARIZONA

A MC 294739

PLAT OF LODE CLAIM

(Attached to Recorded Copy of Certificate of Location)



TIE TO NW CORNER:
 North 7200 Feet and West 9000 Feet
 From SW Corner of Section 4, Township 4
 South, Range 16 East, G&SRM.



1. Name of Claim CCMC 38
2. Type of Claim LODE
3. The Claim is located in Sections 31, Township 3 S.
 Range 16 E., G&SRM.
4. Scale : One Inch = .500 Feet.
5. The Claim is situated in Gila County, Arizona.
6. Type of corner and location monuments used are:
3 Inch Diameter Plastic Pipes

RECEIVED
 B.L.M. AZ STATE OFFICE

APR 26 1989

7:45 A.M.
 PHOENIX, ARIZONA

5-2, 7-4
11:00 ck #00199672

574800

STATE OF ARIZONA, County of Gila, ss;
I do hereby certify that the within instrument was filed and recorded at request of Cyprus Miami Mining Corporation

Date Apr. 7, 1989 Time 11:00 A. M., Docket 763 Official Records Page 8 777 & 778
Records of Gila County, Arizona.

WITNESS my hand and official seal the day and year first above written.

pick up

MICROFILMED
COMPARED

MARY V. DE PAOLI, County Recorder

By Evelyn Morales Deputy.

A MC 294740

ARIZONA

LOCATION NOTICE

LODE

NOTICE IS HEREBY GIVEN that the CCMC 39 Lode Mining Claim has been located by Cyprus Christmas Mine Corporation, whose current mailing address is 9100 East Mineral Circle, Post Office Box 3299, Englewood, Colorado 80155.

The date of location of this claim is the 6th day of April, 1989.

The general course of this claim is East-West and it is situated in Gila County, Arizona.

This claim is 1500 feet in length and 600 feet in width. This claim runs from the location monument on which this location notice is posted approximately 20 feet in a West direction to the West end line and 1480 feet in a East direction to the East end line. This claim is marked by six monuments, one at each corner and one at the center of each end line of the claim.

The location monument on which this notice is posted is situated within Section 1, T. 4 South, R. 16 East, G.&S.R.M., Arizona, and this claim encompasses portion of:

- NE Quarter of Section 1 T. 4 South, R. 16 East
- Quarter of Section _____ T. 4 South, R. 16 East
- Quarter of Section _____ T. South, R. 16 East
- Quarter of Section _____ T. South, R. 16 East

G.&S.R.M., Gila County, Arizona.

The locality of this claim with reference to some natural object or permanent monument and additional information (if any) concerning its locality are as follows:

The NW Corner of CCMC39 bears South 0 feet and West 7500 feet of the SW Corner of Section 4, Township 4 South Range 16 East, G.&S.R.M., Gila County, Arizona.

DATED AND POSTED on the ground this 6th day of April, 1989.

This location is made in accordance with The Mining Claims Rights Restoration Act of August 11, 1955 (69 Stat: 681; Public Law 359)

LOCATOR: Cyprus Christmas Mine Corporation

BY: Jama N. Lundy Jr.
Agent

RECEIVED
B.L.M. AZ STATE OFFICE

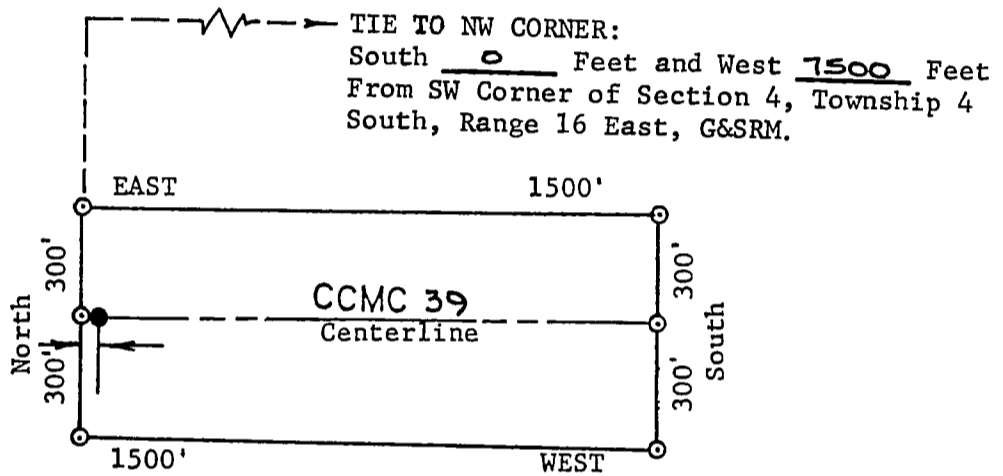
APR 26 1989

7:45 A.M.

A MC 294740

PLAT OF LODE CLAIM

(Attached to Recorded Copy of Certificate of Location)



1. Name of Claim CCMC 39
2. Type of Claim LODE
3. The Claim is located in Sections 7, Township 4 S. Range 16 E., G&SRM.
4. Scale : One Inch = 500 Feet.
5. The Claim is situated in Gila County, Arizona.
6. Type of corner and location monuments used are:
3 Inch Diameter Plastic Pipes

RECEIVED
B.L.M. AZ STATE OFFICE

APR 26 1989

7:45 A.M.
PHOENIX, ARIZONA

522 + # 420

11:00 AM Ch # 00199672

574801

STATE OF ARIZONA, County of Gila, ss:

I do hereby certify that the within instrument was filed and recorded at request of Cyprus Miami Mining Corporation

Date Apr. 7, 1989 Time 11:00 A. M., Docket 763 Official Records Page 5 779 & 780 Records of Gila County, Arizona.

WITNESS my hand and official seal the day and year first above written.

pick up

MICROFILMED

MARY V. DE PAOLI, County Recorder

COMPARED

By Evelyn Morales Deputy

A MC 294741

ARIZONA

LOCATION NOTICE

LODE

NOTICE IS HEREBY GIVEN that the CCMC 41 Lode Mining Claim has been located by Cyprus Christmas Mine Corporation, whose current mailing address is 9100 East Mineral Circle, Post Office Box 3299, Englewood, Colorado 80155.

The date of location of this claim is the 6th day of April, 1989.

The general course of this claim is East-West and it is situated in Gila County, Arizona.

This claim is 1500 feet in length and 600 feet in width. This claim runs from the location monument on which this location notice is posted approximately 20 feet in a East direction to the East end line and 1480 feet in a West direction to the West end line. This claim is marked by six monuments, one at each corner and one at the center of each end line of the claim.

The location monument on which this notice is posted is situated within Section 6, T. 4 South, R. 16 East, G.&S.R.M., Arizona, and this claim encompasses portion of:

- SE Quarter of Section 6 T. 4 South, R. 16 East
Quarter of Section T. 4 South, R. 16 East
Quarter of Section T. 4 South, R. 16 East
Quarter of Section T. 4 South, R. 16 East

G.&S.R.M., Gila County, Arizona.

The locality of this claim with reference to some natural object or permanent monument and additional information (if any) concerning its locality are as follows:

The NE Corner of CCMC 41 bears West 6000 feet and North 600 feet of the SW Corner of Section 4, Township 4 South Range 16 East, G.&S.R.M., Gila County, Arizona.

DATED AND POSTED on the ground this 6th day of April, 1989.

This location is made in accordance with The Mining Claims Rights Restoration Act of August 11, 1955 (69 Stat: 681; Public Law 359)

LOCATOR: Cyprus Christmas Mine Corporation

BY: James H. Lundy Jr. Agent

RECEIVED B.L.M. AZ STATE OFFICE

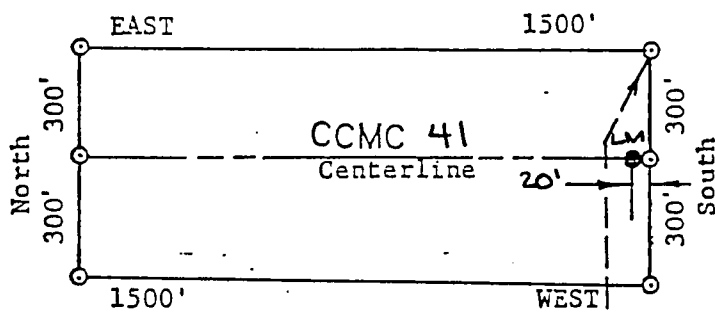
APR 26 1989

7:45 A.M. PHOENIX, ARIZONA

A MC 294741

PLAT OF LODE CLAIM

(Attached to Recorded Copy of Certificate of Location)



TIE TO NE CORNER:
 North 600 Feet and
 West 6000 Feet
 From SW Corner of
 Section 4, Township
 4 South, Range 16
 East, G&SRM.

1. Name of Claim CCMC 41
2. Type of Claim LODE
3. The Claim is located in Sections 6, Township 4 S., Range 16 E., G&SRM.
4. Scale : One Inch = .500 Feet.
5. The Claim is situated in Gila County, Arizona.
6. Type of corner and location monuments used are:
3 Inch Diameter Plastic Pipes

RECEIVED
 B.L.M. AZ STATE OFFICE

APR 26 1989

7:45 A.M.

250 + #400

11:00

Doc # 00199672

574802

STATE OF ARIZONA, County of Gila, ss:

I do hereby certify that the within instrument was filed and recorded at request of Cyprus Miami Mining Corporation

Date Apr. 7, 1989 Time 11:00 A. M., Docket 763 Official Records Page s 781 & 782
Records of Gila County, Arizona.

WITNESS my hand and official seal the day and year first above written.

pick up

MICROFILMED

MARY V. DE PAOLI, County Recorder

By Evelyn Morales Deputy

COMPARED

ARIZONA

LOCATION NOTICE

LODE

NOTICE IS HEREBY GIVEN that the CCMC 42 Lode Mining Claim has been located by Cyprus Christmas Mine Corporation, whose current mailing address is 9100 East Mineral Circle, Post Office Box 3299, Englewood, Colorado 80155.

The date of location of this claim is the 6th day of April, 1989.

The general course of this claim is East-West and it is situated in Gila County, Arizona.

This claim is 1500 feet in length and 600 feet in width. This claim runs from the location monument on which this location notice is posted approximately 20 feet in a West direction to the West end line and 1480 feet in a East direction to the East end line. This claim is marked by six monuments, one at each corner and one at the center of each end line of the claim.

The location monument on which this notice is posted is situated within Section 6, T. 4 South, R. 16 East, G.&S.R.M., Arizona, and this claim encompasses portion of:

- SE Quarter of Section 6 T. 4 South, R. 16 East
- Quarter of Section _____ T. 4 South, R. 16 East
- SW Quarter of Section 5 T. 4 South, R. 16 East
- Quarter of Section _____ T. 4 South, R. 16 East

G.&S.R.M., Gila County, Arizona.

The locality of this claim with reference to some natural object or permanent monument and additional information (if any) concerning its locality are as follows:

The NW Corner of CCMC42 bears North 600 feet and West 6000 feet of the SW Corner of Section 4, Township 4 South Range 16 East, G.&S.R.M., Gila County, Arizona.

DATED AND POSTED on the ground this 6th day of April, 1989.

This location is made in accordance with The Mining Claims Rights Restoration Act of August 11, 1955 (69 Stat: 681; Public Law 359)

LOCATOR: Cyprus Christmas Mine Corporation

BY: James H. Lundy Jr. Agent

RECEIVED
B.L.M. AZ STATE OFFICE

APR 26 1989

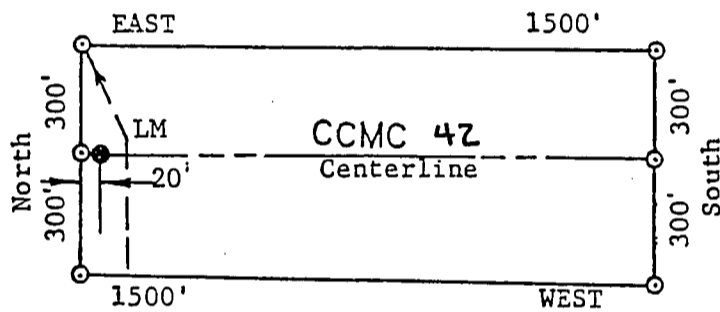
7:45 A.M.
PHOENIX, ARIZONA

A MC 294742

A MC 294742

PLAT OF LODE CLAIM

(Attached to Recorded Copy of Certificate of Location)



TIE TO NW CORNER:
 North 600 Feet and West 6000 Feet
 From SW Corner of Section 4, Township 4
 South, Range 16 East, G&SRM.



1. Name of Claim CCMC 42
2. Type of Claim LODE
3. The Claim is located in Sections 6, Township 4 S., Range 16 E., G&SRM.
4. Scale : One Inch = .500 Feet.
5. The Claim is situated in Gila County, Arizona.
6. Type of corner and location monuments used are:
3 Inch Diameter Plastic Pipes

RECEIVED
 B.L.M. AZ STATE OFFICE

APR 26 1989

7:45 A.M.
 PHOENIX, ARIZONA

#523 1740
11:00
CT# 00199672

574803

STATE OF ARIZONA, County of Gila, ss:
I do hereby certify that the within instrument was filed and recorded at request of Cyprus Miami Mining Corporation

Date Apr. 7, 1989 Time 11:00 A. M. Docket 763 Official Records Page s. 783 & 784
Records of Gila County, Arizona.

WITNESS my hand and official seal the day and year first above written.

pick up

MICROFILMED

MARY V. DE PAOLI, County Recorder

By [Signature] Deputy.

COMPARED

A MC 294743

ARIZONA
LOCATION NOTICE

LODE

NOTICE IS HEREBY GIVEN that the CCMC 43 Lode Mining Claim has been located by Cyprus Christmas Mine Corporation, whose current mailing address is 9100 East Mineral Circle, Post Office Box 3299, Englewood, Colorado 80155.

The date of location of this claim is the 6th day of April, 1989.

The general course of this claim is East-West and it is situated in Gila County, Arizona.

This claim is 1500 feet in length and 600 feet in width. This claim runs from the location monument on which this location notice is posted approximately 20 feet in a East direction to the East end line and 1480 feet in a West direction to the West end line. This claim is marked by six monuments, one at each corner and one at the center of each end line of the claim.

The location monument on which this notice is posted is situated within Section 6, T. 4 South, R. 16 East, G.&S.R.M., Arizona, and this claim encompasses portion of:

- SE Quarter of Section 6 T. 4 South, R. 16 East
- Quarter of Section T. 4 South, R. 16 East
- Quarter of Section T. 4 South, R. 16 East
- Quarter of Section T. 4 South, R. 16 East

G.&S.R.M., Gila County, Arizona.

The locality of this claim with reference to some natural object or permanent monument and additional information (if any) concerning its locality are as follows:

The NE Corner of CCMC 43 bears WEST 6000 feet and NORTH 1200 feet of the SW Corner of Section 4, Township 4 South Range 16 East, G.&S.R.M., Gila County, Arizona.

DATED AND POSTED on the ground this 6th day of April, 1989.

This location is made in accordance with The Mining Claims Rights Restoration Act of August 11, 1955 (69 Stat: 681; Public Law 359)

LOCATOR: Cyprus Christmas Mine Corporation

BY: [Signature]
Agent

RECEIVED
B.L.M. AZ STATE OFFICE

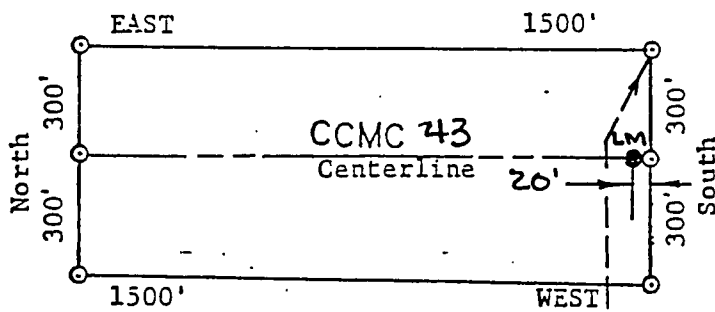
APR 26 1989

7:45 A.M.
PHOENIX, ARIZONA

A MC 294743

PLAT OF LODE CLAIM

(Attached to Recorded Copy of Certificate of Location)



TIE TO NE CORNER:
 North 1200 Feet and
 West 6000 Feet
 From SW Corner of
 Section 4, Township
 4 South, Range 16
 East, G&SRM.

1. Name of Claim CCMC
2. Type of Claim LODE
3. The Claim is located in Sections 6, Township 4 S., Range 16 E., G&SRM.
4. Scale : One Inch = .500 Feet.
5. The Claim is situated in Gila County, Arizona.
6. Type of corner and location monuments used are:
3 Inch Diameter Plastic Pipes

RECEIVED
 B.L.M. AZ STATE OFFICE

APR 26 1989

7:45 A.M.
 PHOENIX, ARIZONA

#500 + #402
11:00 CR#00199672

574804

STATE OF ARIZONA, County of Gila, ss:
I do hereby certify that the within instrument was filed and recorded at request of Cyprus Miami Mining Corporation

Date Apr. 7, 1989 Time 11:00 A. M., Docket 763 Official Records Page S. 785 & 786
Records of Gila County, Arizona.

WITNESS my hand and official seal the day and year first above written.

MARY V. DE PAOLI, County Recorder

By Evelyn Morale Deputy.

pick up

MICROFILMED

COMPARED

ARIZONA

LOCATION NOTICE

LODE

A MC 294744

NOTICE IS HEREBY GIVEN that the CCMC 44 Lode Mining Claim has been located by Cyprus Christmas Mine Corporation, whose current mailing address is 9100 East Mineral Circle, Post Office Box 3299, Englewood, Colorado 80155.

The date of location of this claim is the 6th day of April, 1989.

The general course of this claim is East-West and it is situated in Gila County, Arizona.

This claim is 1500 feet in length and 600 feet in width. This claim runs from the location monument on which this location notice is posted approximately 20 feet in a West direction to the West end line and 1480 feet in a East direction to the East end line. This claim is marked by six monuments, one at each corner and one at the center of each end line of the claim.

The location monument on which this notice is posted is situated within Section 6, T. 4 South, R. 16 East, G.&S.R.M., Arizona, and this claim encompasses portion of:

<u>SE</u> Quarter of Section <u>6</u>	T. <u>4 South</u>	R. <u>16 East</u>
Quarter of Section _____	T. <u>4 South</u>	R. <u>16 East</u>
<u>SW</u> Quarter of Section <u>5</u>	T. <u>4 South</u>	R. <u>16 East</u>
Quarter of Section _____	T. <u>4 South</u>	R. <u>16 East</u>

G.&S.R.M., Gila County, Arizona.

The locality of this claim with reference to some natural object or permanent monument and additional information (if any) concerning its locality are as follows:

The NW Corner of CCMC 44 bears North 1200 feet and West 6000 feet of the SW Corner of Section 4, Township 4 South Range 16 East, G.&S.R.M., Gila County, Arizona.

DATED AND POSTED on the ground this 6th day of April, 1989.

This location is made in accordance with The Mining Claims Rights Restoration Act of August 11, 1955 (69 Stat: 681; Public Law 359)

LOCATOR: Cyprus Christmas Mine Corporation

BY: James H. Lundy Jr.
Agent

RECEIVED
B.L.M. AZ STATE OFFICE

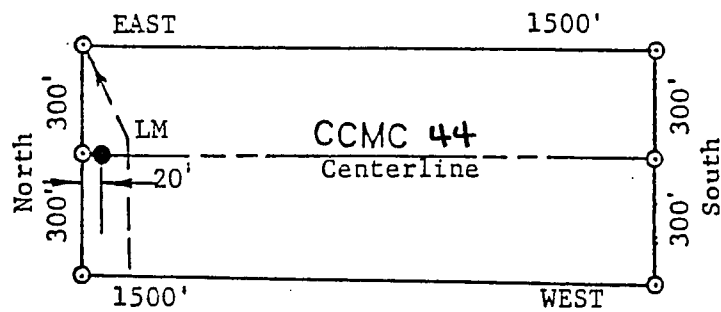
APR 26 1989

7:45 A.M.
PHOENIX, ARIZONA

A MC 294744

PLAT OF LODE CLAIM

(Attached to Recorded Copy of Certificate of Location)



TIE TO NW CORNER:
 North 1200 Feet and West 6000 Feet
 From SW Corner of Section 4, Township 4
 South, Range 16 East, G&SRM.



1. Name of Claim CCMC 44
2. Type of Claim LODE
3. The Claim is located in Sections 6 3 5, Township 4 S., Range 16 E., G&SRM ~~and~~
4. Scale : One Inch = 500 Feet.
5. The Claim is situated in Gila County, Arizona.
6. Type of corner and location monuments used are:
3 Inch Diameter Plastic Pipes

RECEIVED
 B.L.M. AZ STATE OFFICE

APR 26 1989

7:45 A.M.
 PHOENIX, ARIZONA

\$ 500 + \$400
11:00
C# 00199672

574805

STATE OF ARIZONA, County of Gila, as;
I do hereby certify that the within instrument was filed and recorded at request of Cyprus Miami Mining Corporation

Date APR. 7, 1989 Time 11:00 A. M. Docket 763 Official Records Page S. 787 & 788
Records of Gila County, Arizona.

WITNESS my hand and official seal the day and year first above written.

MARY V. DE PAOLI, County Recorder
By Evelyn Morale Deputy

pick up

MICROFILMED
COMPARED

ARIZONA
LOCATION NOTICE
LODE

A MC 294745

NOTICE IS HEREBY GIVEN that the CCMC 45 Lode Mining Claim has been located by Cyprus Christmas Mine Corporation, whose current mailing address is 9100 East Mineral Circle, Post Office Box 3299, Englewood, Colorado 80155.

The date of location of this claim is the 6th day of April, 1989.

The general course of this claim is East-West and it is situated in Gila County, Arizona.

This claim is 1500 feet in length and 600 feet in width. This claim runs from the location monument on which this location notice is posted approximately 20 feet in a East direction to the East end line and 1480 feet in a West direction to the West end line. This claim is marked by six monuments, one at each corner and one at the center of each end line of the claim.

The location monument on which this notice is posted is situated within Section 6, T. 4 South, R. 16 East, G.&S.R.M., Arizona, and this claim encompasses portion of:

- SE Quarter of Section 6 T. 4 South, R. 16 East
- Quarter of Section T. 4 South, R. 16 East
- Quarter of Section T. 4 South, R. 16 East
- Quarter of Section T. 4 South, R. 16 East

G.&S.R.M., Gila County, Arizona.

The locality of this claim with reference to some natural object or permanent monument and additional information (if any) concerning its locality are as follows:

The NE Corner of CCMC 45 bears WEST 6000 feet and NORTH 1800 feet of the SW Corner of Section 4, Township 4 South Range 16 East, G.&S.R.M., Gila County, Arizona.

DATED AND POSTED on the ground this 6th day of April, 1989.

This location is made in accordance with The Mining Claims Rights Restoration Act of August 11, 1955 (69 Stat: 681; Public Law 359)

LOCATOR: Cyprus Christmas Mine Corporation

BY: Jarvis H. Lundy Jr.
Agent

RECEIVED
B.L.M. AZ STATE OFFICE

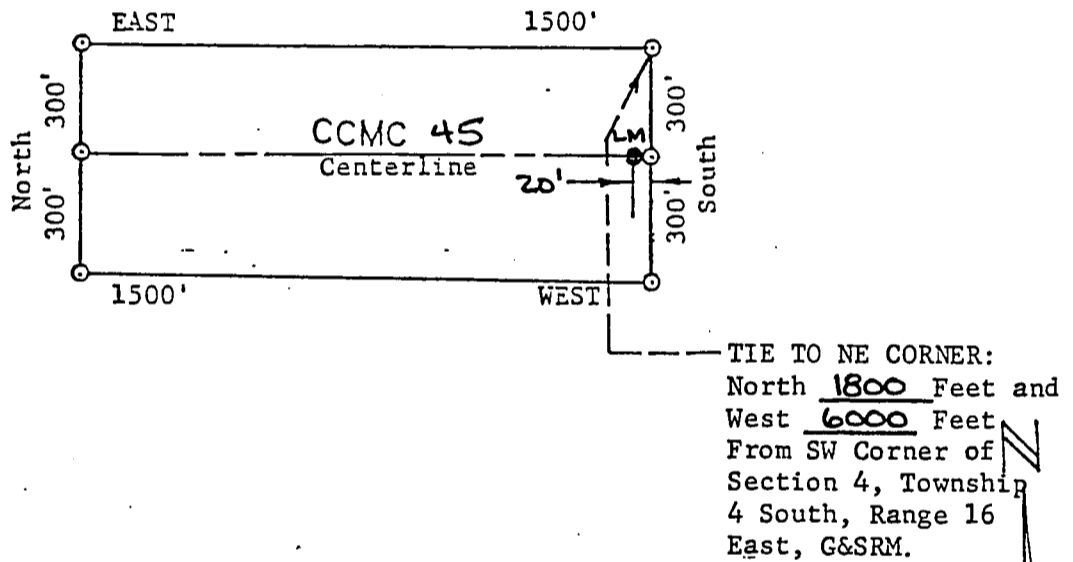
APR 26 1989

7:45 A.M.
PHOENIX, ARIZONA

A MC 294745

PLAT OF LODE CLAIM

(Attached to Recorded Copy of Certificate of Location)



1. Name of Claim CCMC 45
2. Type of Claim LODE
3. The Claim is located in Sections 6, Township 4 S., Range 16 E., G&SRM.
4. Scale : One Inch = 500 Feet.
5. The Claim is situated in Gila County, Arizona.
6. Type of corner and location monuments used are:
3 Inch Diameter Plastic Pipes

RECEIVED
B.L.M. AZ STATE OFFICE

APR 26 1989

7:45 A.M.
PHOENIX, ARIZONA

574806

STATE OF ARIZONA, County of Gila, ss;

I do hereby certify that the within instrument was filed and recorded at request of Cyprus Miami Mining Corporation

Date Apr. 7, 1989 Time 11:00 A. M., Docket 763 Official Records Page 789 & 790
Records of Gila County, Arizona.

WITNESS my hand and official seal the day and year first above written.

MARY V. DE PAOLI, County Recorder

By Evelyn Morales Deputy.

pick up

MICROFILMED

COMPARED

ARIZONA

LOCATION NOTICE

LODE

NOTICE IS HEREBY GIVEN that the CCMC 46 Lode Mining Claim has been located by Cyprus Christmas Mine Corporation, whose current mailing address is 9100 East Mineral Circle, Post Office Box 3299, Englewood, Colorado 80155.

The date of location of this claim is the 6th day of April, 1989.

The general course of this claim is East-West and it is situated in Gila County, Arizona.

This claim is 1500 feet in length and 600 feet in width. This claim runs from the location monument on which this location notice is posted approximately 20 feet in a West direction to the West end line and 1480 feet in a East direction to the East end line. This claim is marked by six monuments, one at each corner and one at the center of each end line of the claim.

The location monument on which this notice is posted is situated within Section 6, T. 4 South, R. 16 East, G.&S.R.M., Arizona, and this claim encompasses portion of:

<u>SE</u> Quarter of Section <u>6</u>	T. <u>4 South</u> , R. <u>16 East</u>
Quarter of Section _____	T. <u>4 South</u> , R. <u>16 East</u>
<u>SW</u> Quarter of Section <u>5</u>	T. <u>4 South</u> , R. <u>16 East</u>
Quarter of Section _____	T. <u>4 South</u> , R. <u>16 East</u>

G.&S.R.M., Gila County, Arizona.

The locality of this claim with reference to some natural object or permanent monument and additional information (if any) concerning its locality are as follows:

The NW Corner of CCMC 46 bears North 1800 feet and West 6000 feet of the SW Corner of Section 4, Township 4 South Range 16 East, G.&S.R.M., Gila County, Arizona.

DATED AND POSTED on the ground this 6th day of April, 1989.

This location is made in accordance with The Mining Claims Rights Restoration Act of August 11, 1955 (69 Stat: 681; Public Law 359)

LOCATOR: Cyprus Christmas Mine Corporation

BY: James H. Lundy Jr.
Agent

RECEIVED

B.L.M. AZ STATE OFFICE

APR 26 1989

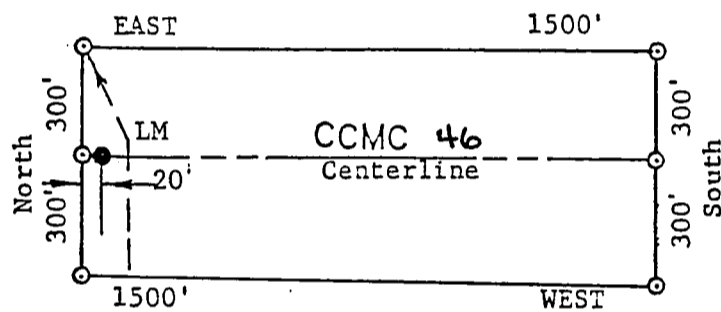
7:45 A.M.
PHOENIX, ARIZONA

A MC 294746

A HC 294746

PLAT OF LODE CLAIM

(Attached to Recorded Copy of Certificate of Location)



TIE TO NW CORNER:
 North 1800 Feet and West 6000 Feet
 From SW Corner of Section 4, Township 4
 South, Range 16 East, G&SRM.



1. Name of Claim CCMC 46
2. Type of Claim LODE
3. The Claim is located in Sections 6 & 5, Township 4 S., Range 16 E., G&SRM.
4. Scale : One Inch = 500 Feet.
5. The Claim is situated in Gila County, Arizona.
6. Type of corner and location monuments used are:
3 Inch Diameter Plastic Pipes

RECEIVED
 B.L.M. AZ STATE OFFICE

APR 26 1989
 7:45 A.M.
 PHOENIX, ARIZONA

5027 # 400
11:00 CR # 00199672

574807

STATE OF ARIZONA, County of Gila, ss:
I do hereby certify that the within instrument was filed and recorded at request of Cyprus Miami Mining Corporation

Date Apr. 7, 1989 Time 11:00 A. M. Docket 763 Official Records Page, S. 791 & 792
Records of Gila County, Arizona.

WITNESS my hand and official seal the day and year first above written.

MARY V. DE PAOLI, County Recorder

pick up

MICROFILMED

By Evelyn Morales Deputy

COMPARED

ARIZONA

LOCATION NOTICE

LODE

NOTICE IS HEREBY GIVEN that the CCMC 47 Lode Mining Claim has been located by Cyprus Christmas Mine Corporation, whose current mailing address is 9100 East Mineral Circle, Post Office Box 3299, Englewood, Colorado 80155.

The date of location of this claim is the 6th day of April, 1989.

The general course of this claim is East-West and it is situated in Gila County, Arizona.

This claim is 1500 feet in length and 600 feet in width. This claim runs from the location monument on which this location notice is posted approximately 20 feet in a East direction to the East end line and 1480 feet in a West direction to the West end line. This claim is marked by six monuments, one at each corner and one at the center of each end line of the claim.

The location monument on which this notice is posted is situated within Section 6, T. 4 South, R. 16 East, G.&S.R.M., Arizona, and this claim encompasses portion of:

- SE Quarter of Section 6 T. 4 South, R. 16 East
- Quarter of Section T. 4 South, R. 16 East
- Quarter of Section T. 4 South, R. 16 East
- Quarter of Section T. 4 South, R. 16 East

G.&S.R.M., Gila County, Arizona.

The locality of this claim with reference to some natural object or permanent monument and additional information (if any) concerning its locality are as follows:

The NE Corner of CCMC 47 bears WEST 6000 feet and NORTH 2400 feet of the SW Corner of Section 4, Township 4 South Range 16 East, G.&S.R.M., Gila County, Arizona.

DATED AND POSTED on the ground this 6th day of April, 1989.

This location is made in accordance with The Mining Claims Rights Restoration Act of August 11, 1955 (69 Stat: 681; Public Law 359)

LOCATOR: Cyprus Christmas Mine Corporation

BY: James H. Lundy Jr
Agent

RECEIVED
B.L.M. AZ STATE OFFICE

APR 26 1989

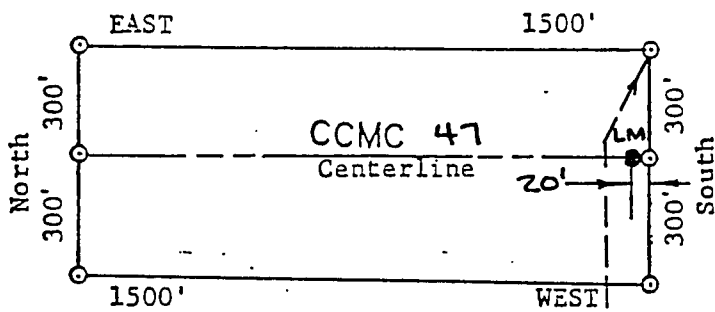
7:45 A.M.
PHOENIX, ARIZONA

A
MC
294747

A MC 294747

PLAT OF LODE CLAIM

(Attached to Recorded Copy of Certificate of Location)



TIE TO NE CORNER:
 North 2400 Feet and
 West 6000 Feet
 From SW Corner of
 Section 4, Township
 4 South, Range 16
 East, G&SRM.

1. Name of Claim CCMC 47
2. Type of Claim LODE
3. The Claim is located in Sections 6, Township 4S.
 Range 16E., G&SRM.
4. Scale : One Inch = .500 Feet.
5. The Claim is situated in Gila County, Arizona.
6. Type of corner and location monuments used are:
3 Inch Diameter Plastic Pipes

RECEIVED
 B.L.M. AZ STATE OFFICE

APR 26 1989

7:45 A.M.
 PHOENIX, ARIZONA

\$500 + \$400
11:00
CR # 00196679

574808

STATE OF ARIZONA, County of Gila, ss;
I do hereby certify that the within instrument was filed and recorded at request of Cyprus Miami Mining Corporation

Date Apr. 7, 1989 Time 11:00 A. M., Docket 763 Official Records Page s 793 & 794
Records of Gila County, Arizona.

WITNESS my hand and official seal the day and year first above written.

pick up

MICROFILMED

MARY V. DE PAOLI, County Recorder

By Evelyn Morales Deputy.

COMPARED

ARIZONA

LOCATION NOTICE

LODE

NOTICE IS HEREBY GIVEN that the CCMC 48 Lode Mining Claim has been located by Cyprus Christmas Mine Corporation, whose current mailing address is 9100 East Mineral Circle, Post Office Box 3299, Englewood, Colorado 80155.

The date of location of this claim is the 6th day of April, 1989.

The general course of this claim is East-West and it is situated in Gila County, Arizona.

This claim is 1500 feet in length and 600 feet in width. This claim runs from the location monument on which this location notice is posted approximately 20 feet in a West direction to the West end line and 1480 feet in a East direction to the East end line. This claim is marked by six monuments, one at each corner and one at the center of each end line of the claim.

The location monument on which this notice is posted is situated within Section 6, T. 4 South, R. 16 East, G.&S.R.M., Arizona, and this claim encompasses portion of:

<u>SE</u> Quarter of Section <u>6</u>	T. <u>4 South</u> , R. <u>16 East</u>
Quarter of Section _____	T. <u>4 South</u> , R. <u>16 East</u>
<u>SW</u> Quarter of Section <u>5</u>	T. <u>4 South</u> , R. <u>16 East</u>
Quarter of Section _____	T. <u>4 South</u> , R. <u>16 East</u>

G.&S.R.M., Gila County, Arizona.

The locality of this claim with reference to some natural object or permanent monument and additional information (if any) concerning its locality are as follows:

The NW Corner of CCMC 48 bears North 2400 feet and West 6000 feet of the SW Corner of Section 4, Township 4 South Range 16 East, G.&S.R.M., Gila County, Arizona.

DATED AND POSTED on the ground this 6th day of April, 1989.

This location is made in accordance with The Mining Claims Rights Restoration Act of August 11, 1955 (69 Stat: 681; Public Law 359)

LOCATOR: Cyprus Christmas Mine Corporation

BY: James H. Lundy Jr.
Agent

A. MC 294748

RECEIVED
B.L.M. AZ STATE OFFICE

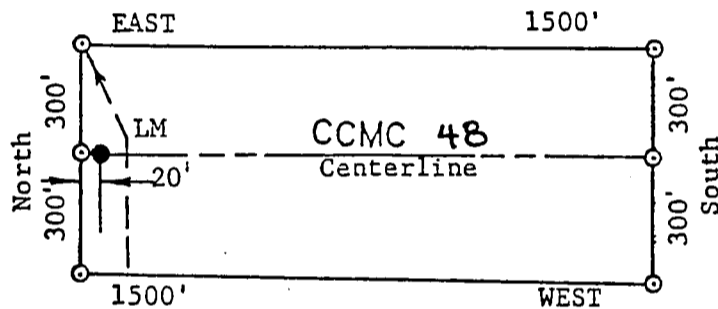
APR 26 1989

7:45 A.M.
PHOENIX, ARIZONA

A MC 294748

PLAT OF LODE CLAIM

(Attached to Recorded Copy of Certificate of Location)



TIE TO NW CORNER:
 North 2400 Feet and West 6000 Feet
 From SW Corner of Section 4, Township 4
 South, Range 16 East, G&SRM.



1. Name of Claim CCMC 48
2. Type of Claim LODE
3. The Claim is located in Sections 6 & 5, Township 4 S., Range 16 E., G&SRM.
4. Scale : One Inch = 500 Feet.
5. The Claim is situated in Gila County, Arizona.
6. Type of corner and location monuments used are:
3 Inch Diameter Plastic Pipes

RECEIVED
 B.L.M. AZ STATE OFFICE

APR 26 1989

7:45 A.M.
 PHOENIX, ARIZONA

#500 + 240
11:00 CR# 2019967.2

574809

STATE OF ARIZONA, County of Gila, ss:

Cyprus Miami Mining Corporation

Date Apr. 7, 1989 Time 11:00 A. M. Docket 763 Official Records Page S. 795 & 796
Records of Gila County, Arizona.

WITNESS my hand and official seal the day and year first above written.

MARY V. DE PAOLI, County Recorder

pick up

By Evelyn Morales Deputy.

MICROFILMED

COMPARED

ARIZONA

LOCATION NOTICE

LODE

NOTICE IS HEREBY GIVEN that the CCMC 49 Lode Mining Claim has been located by Cyprus Christmas Mine Corporation, whose current mailing address is 9100 East Mineral Circle, Post Office Box 3299, Englewood, Colorado 80155.

The date of location of this claim is the 6th day of April, 1989.

The general course of this claim is East-West and it is situated in Gila County, Arizona.

This claim is 1500 feet in length and 600 feet in width. This claim runs from the location monument on which this location notice is posted approximately 20 feet in a East direction to the East end line and 1480 feet in a West direction to the West end line. This claim is marked by six monuments, one at each corner and one at the center of each end line of the claim.

The location monument on which this notice is posted is situated within Section 6, T. 4 South, R. 16 East, G.&S.R.M., Arizona, and this claim encompasses portion of:

- SE Quarter of Section 6 T. 4 South, R. 16 East
- NE Quarter of Section 6 T. 4 South, R. 16 East
- Quarter of Section _____ T. 4 South, R. 16 East
- Quarter of Section _____ T. 4 South, R. 16 East

G.&S.R.M., Gila County, Arizona.

The locality of this claim with reference to some natural object or permanent monument and additional information (if any) concerning its locality are as follows:

The NE Corner of CCMC 49 bears West 6000 feet and North 3000 feet of the SW Corner of Section 4, Township 4 South Range 16 East, G.&S.R.M., Gila County, Arizona.

DATED AND POSTED on the ground this 6th day of April, 1989.

This location is made in accordance with The Mining Claims Rights Restoration Act of August 11, 1955 (69 Stat: 681; Public Law 359)

LOCATOR: Cyprus Christmas Mine Corporation

BY: Jaima H. Lundy
Agent

RECEIVED
B.L.M. AZ STATE OFFICE

APR 26 1989

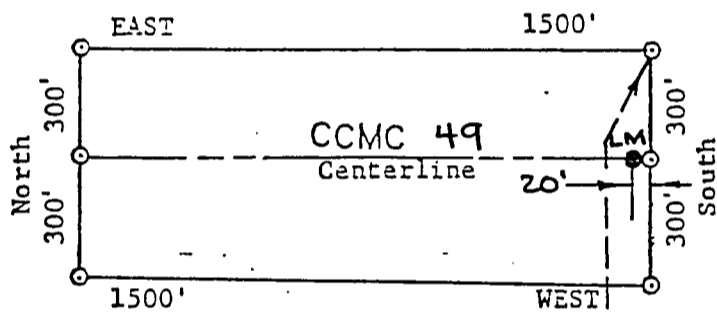
7:45 A.M.
PHOENIX, ARIZONA

A MC 294749

A MC 294749

PLAT OF LODE CLAIM

(Attached to Recorded Copy of Certificate of Location)



TIE TO NE CORNER:
 North 3000 Feet and
 West 6000 Feet
 From SW Corner of
 Section 4, Township
 4 South, Range 16
 East, G&SRM.

1. Name of Claim CCMC 49
2. Type of Claim LODE
3. The Claim is located in Sections 6, Township 4S.
 Range 16E., G&SRM.
4. Scale : One Inch = .500 Feet.
5. The Claim is situated in Gila County, Arizona.
6. Type of corner and location monuments used are:
3 Inch Diameter Plastic Pipes

RECEIVED
 B.L.M. AZ STATE OFFICE

APR 26 1989

7:45 A.M.
 PHOENIX, ARIZONA

#.500 + #.400
11:00
Ckr # 00199672

574810

STATE OF ARIZONA, County of Gila, ss;
I do hereby certify that the within instrument was filed and recorded at request of Cyprus Miami Mining Corporation

Date Apr. 7, 1989 Time 11:00 A. M. Docket 763 Official Records Page S 797 & 798
Records of Gila County, Arizona.

WITNESS my hand and official seal the day and year first above written.

MARY V. DE PAOLI, County Recorder
By Evelyn Morillo Deputy.

pick up

MICROFILMED
COMPARED

A MC 294750

ARIZONA

LOCATION NOTICE

LODE

NOTICE IS HEREBY GIVEN that the CCMC 50 Lode Mining Claim has been located by Cyprus Christmas Mine Corporation, whose current mailing address is 9100 East Mineral Circle, Post Office Box 3299, Englewood, Colorado 80155.

The date of location of this claim is the 6th day of April, 1989.

The general course of this claim is East-West and it is situated in Gila County, Arizona.

This claim is 1500 feet in length and 600 feet in width. This claim runs from the location monument on which this location notice is posted approximately 20 feet in a West direction to the West end line and 1480 feet in a East direction to the East end line. This claim is marked by six monuments, one at each corner and one at the center of each end line of the claim.

The location monument on which this notice is posted is situated within Section 6, T. 4 South, R. 16 East, G.&S.R.M., Arizona, and this claim encompasses portion of:

- SE Quarter of Section 6 T. 4 South, R. 16 East
- NE Quarter of Section 6 T. 4 South, R. 16 East
- SW Quarter of Section 5 T. 4 South, R. 16 East
- NW Quarter of Section 5 T. 4 South, R. 16 East

G.&S.R.M., Gila County, Arizona.

The locality of this claim with reference to some natural object or permanent monument and additional information (if any) concerning its locality are as follows:

The NW Corner of CCMC 50 bears North 3000 feet and West 6000 feet of the SW Corner of Section 4, Township 4 South Range 16 East, G.&S.R.M., Gila County, Arizona.

DATED AND POSTED on the ground this 6th day of April, 1989.

This location is made in accordance with The Mining Claims Rights Restoration Act of August 11, 1955 (69 Stat: 681; Public Law 359)

LOCATOR: Cyprus Christmas Mine Corporation

BY: James H. Lindy Jr.
Agent

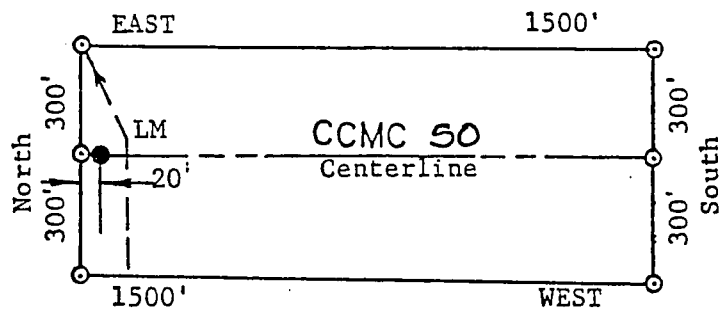
RECEIVED
B.L.M. AZ STATE OFFICE

APR 26 1989
7:45 A.M.
PHOENIX, ARIZONA

A MC 294750

PLAT OF LODE CLAIM

(Attached to Recorded Copy of Certificate of Location)



TIE TO NW CORNER:
 North 3000 Feet and West 6000 Feet
 From SW Corner of Section 4, Township 4
 South, Range 16 East, G&SRM.



1. Name of Claim CCMC 50
2. Type of Claim LODE
3. The Claim is located in Sections 6 4 5, Township 4 S., Range 16 E., G&SRM.
4. Scale : One Inch = .500 Feet.
5. The Claim is situated in Gila County, Arizona.
6. Type of corner and location monuments used are:
3 Inch Diameter Plastic Pipes

RECEIVED
 B.L.M. AZ STATE OFFICE

APR 26 1989

7:45 A.M.
 PHOENIX, ARIZONA

574811

#520 + #420
11:00 LR 00194672

STATE OF ARIZONA, County of Gila, ss;

I do hereby certify that the within instrument was filed and recorded at request of Cyprus Miami Mining Corporation

Date Apr. 7, 1989 Time 11:00 A. M., Docket 763 Official Records Page s 799 & 800
Records of Gila County, Arizona.

WITNESS my hand and official seal the day and year first above written.

pick up

MICROFILMED

COMPARED

MARY V. DE PAOLI, County Recorder

By Evelyn Norala Deputy

MC 294751

ARIZONA

LOCATION NOTICE

LODE

NOTICE IS HEREBY GIVEN that the CCMC 51 Lode Mining Claim has been located by Cyprus Christmas Mine Corporation, whose current mailing address is 9100 East Mineral Circle, Post Office Box 3299, Englewood, Colorado 80155.

The date of location of this claim is the 6th day of April, 1989.

The general course of this claim is East-West and it is situated in Gila County, Arizona.

This claim is 1500 feet in length and 600 feet in width. This claim runs from the location monument on which this location notice is posted approximately 20 feet in a East direction to the East end line and 1480 feet in a West direction to the West end line. This claim is marked by six monuments, one at each corner and one at the center of each end line of the claim.

The location monument on which this notice is posted is situated within Section 6, T. 4 South, R. 16 East, G.&S.R.M., Arizona, and this claim encompasses portion of:

- NE Quarter of Section 6 T. 4 South, R. 16 East
- SE Quarter of Section 6 T. 4 South, R. 16 East
- SW Quarter of Section 6 T. 4 South, R. 16 East
- NE Quarter of Section 7 T. 4 South, R. 16 East

G.&S.R.M., Gila County, Arizona.

The locality of this claim with reference to some natural object or permanent monument and additional information (if any) concerning its locality are as follows:

The NE Corner of CCMC 51 bears WEST 6000 feet and NORTH 3600 feet of the SW Corner of Section 4, Township 4 South Range 16 East, G.&S.R.M., Gila County, Arizona.

DATED AND POSTED on the ground this 6th day of April, 1989.

This location is made in accordance with The Mining Claims Rights Restoration Act of August 11, 1955 (69 Stat: 681; Public Law 359)

LOCATOR: Cyprus Christmas Mine Corporation

BY: James H. Lundy Jr.
Agent

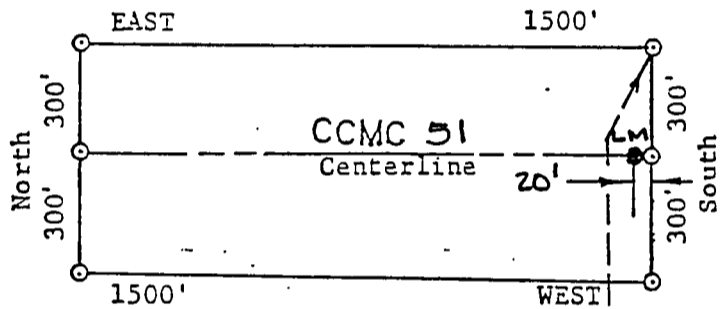
RECEIVED
B.L.M. AZ STATE OFFICE

APR 26 1989
7:45 A.M.
PHOENIX, ARIZONA

A MC 294751

PLAT OF LODE CLAIM

(Attached to Recorded Copy of Certificate of Location)



TIE TO NE CORNER:
 North 3600 Feet and
 West 6000 Feet
 From SW Corner of
 Section 4, Township
 4 South, Range 16
 East, G&SRM.

1. Name of Claim CCMC 51
2. Type of Claim LODE
3. The Claim is located in Sections 6, Township 4 S., Range 16 E., G&SRM.
4. Scale : One Inch = .500 Feet.
5. The Claim is situated in Gila County, Arizona.
6. Type of corner and location monuments used are:
3 Inch Diameter Plastic Pipes

RECEIVED
 B.L.M. AZ STATE OFFICE
 APR 26 1989
 7:45 A.M.
 PHOENIX, ARIZONA

#57845
11:00 OK #00199672

574812

STATE OF ARIZONA, County of Gila, ss;

I do hereby certify that the within instrument was filed and recorded at request of Cyprus Miami Mining Corporation

Date Apr. 7, 1989 Time 11:00 A. M., Docket 763 Official Records Page S 801 & 802
Records of Gila County, Arizona.

WITNESS my hand and official seal the day and year first above written.

MARY V. DE PAOLI, County Recorder

pick up

MICROFILMED

By Evelyn Morales Deputy.

COMPARED

ARIZONA

LOCATION NOTICE

LODE

NOTICE IS HEREBY GIVEN that the CCMC 52 Lode Mining Claim has been located by Cyprus Christmas Mine Corporation, whose current mailing address is 9100 East Mineral Circle, Post Office Box 3299, Englewood, Colorado 80155.

The date of location of this claim is the 6th day of April, 1989.

The general course of this claim is East-West and it is situated in Gila County, Arizona.

This claim is 1500 feet in length and 600 feet in width. This claim runs from the location monument on which this location notice is posted approximately 20 feet in a West direction to the West end line and 1480 feet in a East direction to the East end line. This claim is marked by six monuments, one at each corner and one at the center of each end line of the claim.

The location monument on which this notice is posted is situated within Section 6, T. 4 South, R. 16 East, G.&S.R.M., Arizona, and this claim encompasses portion of:

- Quarter of Section 6 T. 4 South, R. 16 East
- NE Quarter of Section 6 T. 4 South, R. 16 East
- Quarter of Section 5 T. 4 South, R. 16 East
- NW Quarter of Section 5 T. 4 South, R. 16 East

G.&S.R.M., Gila County, Arizona.

The locality of this claim with reference to some natural object or permanent monument and additional information (if any) concerning its locality are as follows:

The NW Corner of CCMC 52 bears North 3600 feet and West 6000 feet of the SW Corner of Section 4, Township 4 South Range 16 East, G.&S.R.M., Gila County, Arizona.

DATED AND POSTED on the ground this 6th day of April, 1989.

This location is made in accordance with The Mining Claims Rights Restoration Act of August 11, 1955 (69 Stat: 681; Public Law 359)

LOCATOR: Cyprus Christmas Mine Corporation

BY: Jama H. Lundy Jr.
Agent

RECEIVED
B.I.M. AZ STATE OFFICE

APR 26 1989

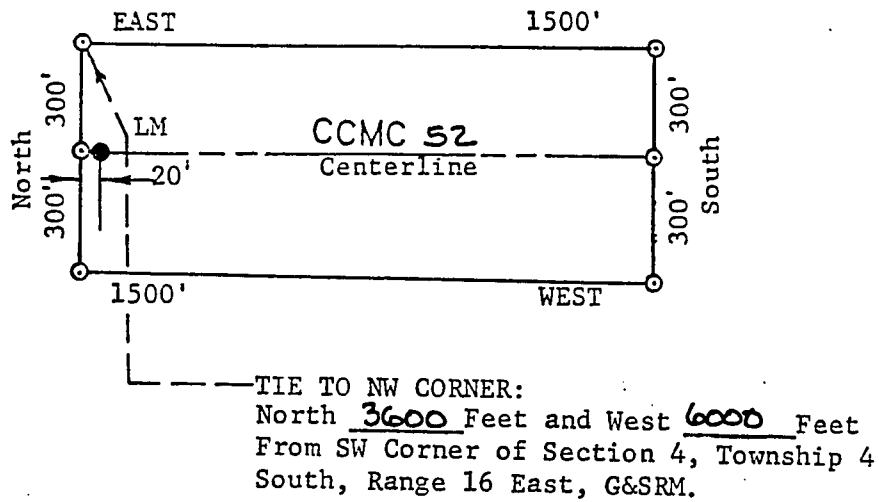
7:45 A.M.
PHOENIX, ARIZONA

A MC 294752

A MC 294752

PLAT OF LODE CLAIM

(Attached to Recorded Copy of Certificate of Location)



1. Name of Claim CCMC 52
2. Type of Claim LODE
3. The Claim is located in Sections 6 & 5, Township 4 S., Range 16 E., G&SRM.
4. Scale : One Inch = .500 Feet.
5. The Claim is situated in Gila County, Arizona.
6. Type of corner and location monuments used are:
3 Inch Diameter Plastic Pipes

RECEIVED
B.L.M. AZ STATE OFFICE

APR 26 1989

7:45 A.M.
PHOENIX, ARIZONA

Date Apr. 7, 1989 Time 11:00 A. M. Docket 763 Official Records Pages 803 & 804

Records of Gila County, Arizona.

WITNESS my hand and official seal the day and year first above written.

MARY V. DE PAOLI, County Recorder

pick up

MICROFILMED

By Evelyn Morale Deputy.

COMPARED

ARIZONA

LOCATION NOTICE

LODE

NOTICE IS HEREBY GIVEN that the CCMC 53 Lode Mining Claim has been located by Cyprus Christmas Mine Corporation, whose current mailing address is 9100 East Mineral Circle, Post Office Box 3299, Englewood, Colorado 80155.

The date of location of this claim is the 6th day of April, 1989.

The general course of this claim is East-West and it is situated in Gila County, Arizona.

This claim is 1500 feet in length and 600 feet in width. This claim runs from the location monument on which this location notice is posted approximately 20 feet in a East direction to the East end line and 1480 feet in a West direction to the West end line. This claim is marked by six monuments, one at each corner and one at the center of each end line of the claim.

The location monument on which this notice is posted is situated within Section 6, T. 4 South, R. 16 East, G.&S.R.M., Arizona, and this claim encompasses portion of:

- NE Quarter of Section 6 T. 4 South, R. 16 East
- Quarter of Section T. 4 South, R. 16 East
- Quarter of Section T. 4 South, R. 16 East
- Quarter of Section T. 4 South, R. 16 East

G.&S.R.M., Gila County, Arizona.

The locality of this claim with reference to some natural object or permanent monument and additional information (if any) concerning its locality are as follows:

The NE Corner of CCMC 53 bears WEST 6000 feet and NORTH 4200 feet of the SW Corner of Section 4, Township 4 South Range 16 East, G.&S.R.M., Gila County, Arizona.

DATED AND POSTED on the ground this 6th day of April, 1989.

This location is made in accordance with The Mining Claims Rights Restoration Act of August 11, 1955 (69 Stat: 681; Public Law 359)

LOCATOR: Cyprus Christmas Mine Corporation

BY: James F. Lundy Jr.
Agent

RECEIVED
B.L.M. AZ STATE OFFICE

APR 26 1989

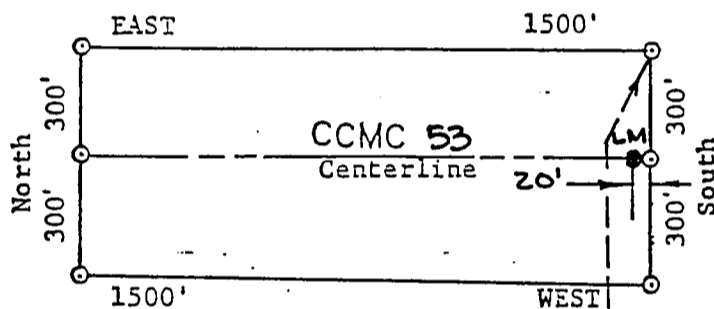
7:45 A.M.
PHOENIX, ARIZONA

A MC 294753

A MC 294753

PLAT OF LODE CLAIM

(Attached to Recorded Copy of Certificate of Location)



TIE TO NE CORNER:
 North 4200 Feet and
 West 6000 Feet
 From SW Corner of
 Section 4, Township
 4 South, Range 16
 East, G&SRM.

1. Name of Claim CCMC 53
2. Type of Claim LODE
3. The Claim is located in Sections 6, Township 4 S., Range 16 E., G&SRM.
4. Scale : One Inch = 500 Feet.
5. The Claim is situated in Gila County, Arizona.
6. Type of corner and location monuments used are:
3 Inch Diameter Plastic Pipes

RECEIVED
 B.L.M. AZ STATE OFFICE

APR 26 1989

7:45 A.M.
 PHOENIX, ARIZONA

#50071400
11:00
CR#00199672

574814

STATE OF ARIZONA, County of Gila, ss:
I do hereby certify that the within instrument was filed and recorded at request of Cyprus Miami Mining Corporation

Date Apr. 7, 1989 Time 11:00 A. M. Docket 763 Official Records Page S 805 & 806
Records of Gila County, Arizona.

WITNESS my hand and official seal the day and year first above written.

MARY V. DE PAOLI, County Recorder
By Evelyn Morales Deputy.

pick up

MICROFILMED
COMPARED

ARIZONA

LOCATION NOTICE

LODE

NOTICE IS HEREBY GIVEN that the CCMC 54 Lode Mining Claim has been located by Cyprus Christmas Mine Corporation, whose current mailing address is 9100 East Mineral Circle, Post Office Box 3299, Englewood, Colorado 80155.

The date of location of this claim is the 6th day of April, 1989.

The general course of this claim is East-West and it is situated in Gila County, Arizona.

This claim is 1500 feet in length and 600 feet in width. This claim runs from the location monument on which this location notice is posted approximately 20 feet in a West direction to the West end line and 1480 feet in a East direction to the East end line. This claim is marked by six monuments, one at each corner and one at the center of each end line of the claim.

The location monument on which this notice is posted is situated within Section 6, T. 4 South, R. 16 East, G.&S.R.M., Arizona, and this claim encompasses portion of:

- NE Quarter of Section 6 T. 4 South, R. 16 East
- Quarter of Section _____ T. 4 South, R. 16 East
- NW Quarter of Section 5 T. 4 South, R. 16 East
- Quarter of Section _____ T. 4 South, R. 16 East

G.&S.R.M., Gila County, Arizona.

The locality of this claim with reference to some natural object or permanent monument and additional information (if any) concerning its locality are as follows:

The NW Corner of CCMC 54 bears North 4200 feet and West 6000 feet of the SW Corner of Section 4, Township 4 South Range 16 East, G.&S.R.M., Gila County, Arizona.

DATED AND POSTED on the ground this 6th day of April, 1989.

This location is made in accordance with The Mining Claims Rights Restoration Act of August 11, 1955 (69 Stat: 681; Public Law 359)

LOCATOR: Cyprus Christmas Mine Corporation

BY: James H. Lundy Jr.
Agent

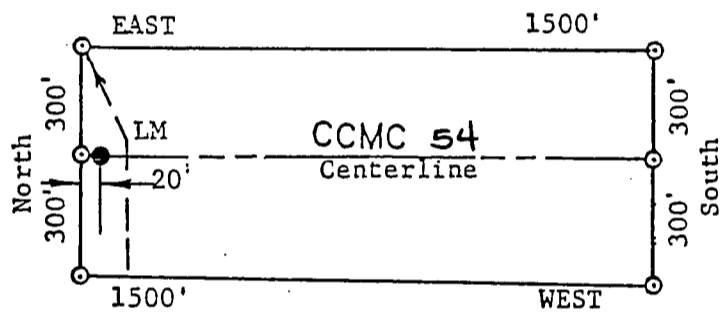
RECEIVED
B.L.M. AZ STATE OFFICE
APR 26 1989
7:45 A.M.
PHOENIX, ARIZONA

A.M.C 294754

A MC 294754

PLAT OF LODE CLAIM

(Attached to Recorded Copy of Certificate of Location)



TIE TO NW CORNER:
 North 4200 Feet and West 6000 Feet
 From SW Corner of Section 4, Township 4
 South, Range 16 East, G&SRM.



1. Name of Claim CCMC 54
2. Type of Claim LODE
3. The Claim is located in Sections 6 & 5, Township 4 S., Range 16 E., G&SRM.
4. Scale : One Inch = 500 Feet.
5. The Claim is situated in Gila County, Arizona.
6. Type of corner and location monuments used are:
3 Inch Diameter Plastic Pipes

RECEIVED
 B.L.M. AZ STATE OFFICE

APR 26 1989
 7:45 A.M.
 PHOENIX, ARIZONA

500 + 24.25
11:00 SK#00116672

574815

STATE OF ARIZONA, County of Gila, ss;

I do hereby certify that the within instrument was filed and recorded at request of Cyprus Miami Mining Corporation

Date Apr. 7, 1989 Time 11:00 A. M., Docket 763 Official Records Page S 807 & 808
Records of Gila County, Arizona.

WITNESS my hand and official seal the day and year first above written.

MARY V. DE PAOLI, County Recorder

By Evelyn Morales Deputy.

pick up

MICROFILMED

COMPARED

ARIZONA

LOCATION NOTICE

LODE

NOTICE IS HEREBY GIVEN that the CCMC 55 Lode Mining Claim has been located by Cyprus Christmas Mine Corporation, whose current mailing address is 9100 East Mineral Circle, Post Office Box 3299, Englewood, Colorado 80155.

The date of location of this claim is the 6th day of April, 1989.

The general course of this claim is East-West and it is situated in Gila County, Arizona.

This claim is 1500 feet in length and 600 feet in width. This claim runs from the location monument on which this location notice is posted approximately 20 feet in a East direction to the East end line and 1480 feet in a West direction to the West end line. This claim is marked by six monuments, one at each corner and one at the center of each end line of the claim.

The location monument on which this notice is posted is situated within Section 6, T. 4 South, R. 16 East, G.&S.R.M., Arizona, and this claim encompasses portion of:

- NE Quarter of Section 6 T. 4 South, R. 16 East
- Quarter of Section T. 4 South, R. 16 East
- Quarter of Section T. 4 South, R. 16 East
- Quarter of Section T. 4 South, R. 16 East

G.&S.R.M., Gila County, Arizona.

The locality of this claim with reference to some natural object or permanent monument and additional information (if any) concerning its locality are as follows:

The NE Corner of CCMC 55 bears WEST 6000 feet and NORTH 4800 feet of the SW Corner of Section 4, Township 4 South Range 16 East, G.&S.R.M., Gila County, Arizona.

DATED AND POSTED on the ground this 6th day of April, 1989.

This location is made in accordance with The Mining Claims Rights Restoration Act of August 11, 1955 (69 Stat: 681; Public Law 359)

LOCATOR: Cyprus Christmas Mine Corporation

BY: James H. Lundy Jr.
Agent

RECEIVED
B.L.M. AZ STATE OFFICE

APR 26 1989

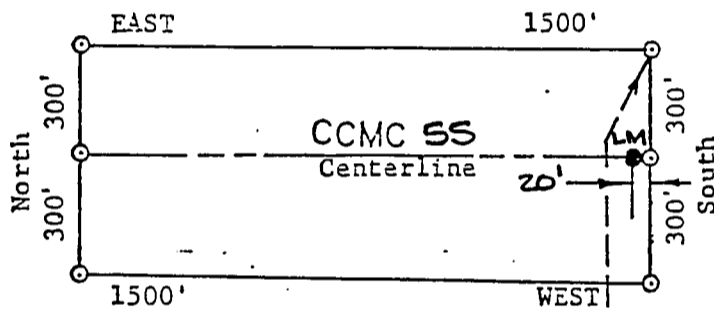
7:45 A.M.
PHOENIX, ARIZONA

A MC 294755

A MC 294755

PLAT OF LODE CLAIM

(Attached to Recorded Copy of Certificate of Location)



TIE TO NE CORNER:
 North 4800 Feet and
 West 6000 Feet
 From SW Corner of
 Section 4, Township
 4 South, Range 16
 East, G&SRM.

1. Name of Claim CCMC 55
2. Type of Claim LODE
3. The Claim is located in Sections 6, Township 4 S., Range 16 E., G&SRM.
4. Scale : One Inch = .500 Feet.
5. The Claim is situated in Gila County, Arizona.
6. Type of corner and location monuments used are:
3 Inch Diameter Plastic Pipes

RECEIVED
 B.L.M. AZ STATE OFFICE

APR 26 1989

7:45 A.M.
 PHOENIX, ARIZONA

\$520 + \$400

11:00 CR#00196672

574816

STATE OF ARIZONA, County of Gila, ss; I do hereby certify that the within instrument was filed and recorded at request of Cyprus Miami Mining Corporation

Date Apr. 7, 1989 Time 11:00 A. M., Docket 763 Official Records Pages 809 & 810

Records of Gila County, Arizona. WITNESS my hand and official seal the day and year first above written.

MARY V. DE PAOLI, County Recorder By Evelyn Morales Deputy.

pick up MICROFILMED

COMPARED

ARIZONA

LOCATION NOTICE

LODE

A MC 294756

NOTICE IS HEREBY GIVEN that the CCMC 56 Lode Mining Claim has been located by Cyprus Christmas Mine Corporation, whose current mailing address is 9100 East Mineral Circle, Post Office Box 3299, Englewood, Colorado 80155.

The date of location of this claim is the 6th day of April, 1989.

The general course of this claim is East-West and it is situated in Gila County, Arizona.

This claim is 1500 feet in length and 600 feet in width. This claim runs from the location monument on which this location notice is posted approximately 20 feet in a West direction to the West end line and 1480 feet in a East direction to the East end line. This claim is marked by six monuments, one at each corner and one at the center of each end line of the claim.

The location monument on which this notice is posted is situated within Section 6, T. 4 South, R. 16 East, G.&S.R.M., Arizona, and this claim encompasses portion of:

- NE Quarter of Section 6 T. 4 South, R. 16 East
Quarter of Section T. 4 South, R. 16 East
NW Quarter of Section 5 T. 4 South, R. 16 East
Quarter of Section T. 4 South, R. 16 East

G.&S.R.M., Gila County, Arizona.

The locality of this claim with reference to some natural object or permanent monument and additional information (if any) concerning its locality are as follows:

The NW Corner of CCMC 56 bears North 4800 feet and West 6000 feet of the SW Corner of Section 4, Township 4 South Range 16 East, G.&S.R.M., Gila County, Arizona.

DATED AND POSTED on the ground this 6th day of April, 1989.

This location is made in accordance with The Mining Claims Rights Restoration Act of August 11, 1955 (69 Stat: 681; Public Law 359)

LOCATOR: Cyprus Christmas Mine Corporation

BY: James H. Lundy Jr. Agent

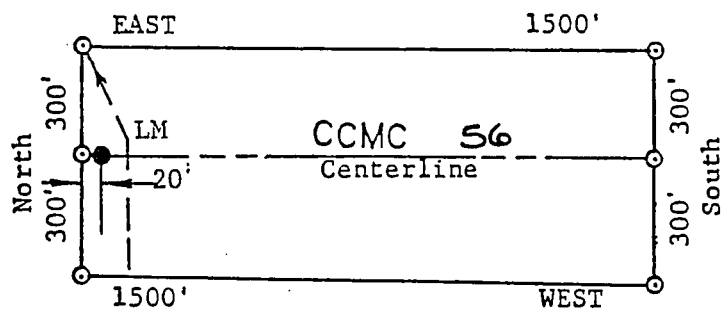
RECEIVED B.L.M. AZ STATE OFFICE

APR 26 1989 7:45 A.M. PHOENIX, ARIZONA

A MC 294756

PLAT OF LODE CLAIM

(Attached to Recorded Copy of Certificate of Location)



TIE TO NW CORNER:
 North 4800 Feet and West 6000 Feet
 From SW Corner of Section 4, Township 4
 South, Range 16 East, G&SRM.



1. Name of Claim CCMC 56
2. Type of Claim LODE
3. The Claim is located in Sections 6 4 5, Township 4 S.
 Range 16 E., G&SRM.
4. Scale : One Inch = 500 Feet.
5. The Claim is situated in Gila County, Arizona.
6. Type of corner and location monuments used are:
3 Inch Diameter Plastic Pipes

RECEIVED
 B.L.M. AZ STATE OFFICE

APR 26 1989

7:45 A.M.
 PHOENIX, ARIZONA

\$ 500 + \$ 400
11:20 SK# 00196672

574817

DOCKET 763 PAGE 811

STATE OF ARIZONA, County of Gila, ss:

I do hereby certify that the within instrument was filed and recorded at request of Cyprus Miami Mining Corporation

Date Apr. 7, 1989 Time 11:00 A. M., Docket 763 Official Records Page S. 811 & 812
Records of Gila County, Arizona.

WITNESS my hand and official seal the day and year first above written.

pick up

MARY V. DE PAOLI, County Recorder

By Evelyn Morales Deputy.

MICROFILMED

COMPARED

ARIZONA

LOCATION NOTICE

LODE

NOTICE IS HEREBY GIVEN that the CCMC 57 Lode Mining Claim has been located by Cyprus Christmas Mine Corporation, whose current mailing address is 9100 East Mineral Circle, Post Office Box 3299, Englewood, Colorado 80155.

The date of location of this claim is the 6th day of April, 1989.

The general course of this claim is East-West and it is situated in Gila County, Arizona.

This claim is 1500 feet in length and 600 feet in width. This claim runs from the location monument on which this location notice is posted approximately 20 feet in a East direction to the East end line and 1480 feet in a West direction to the West end line. This claim is marked by six monuments, one at each corner and one at the center of each end line of the claim.

The location monument on which this notice is posted is situated within Section 6, T. 4 South, R. 16 East, G.&S.R.M., Arizona, and this claim encompasses portion of:

<u>NE</u> Quarter of Section <u>6</u>	T. <u>4 South</u> , R. <u>16 East</u>
<u>SE</u> Quarter of Section <u>31</u>	T. <u>3 South</u> , R. <u>16 East</u>
<u>SW</u> Quarter of Section <u>31</u>	T. <u>3 South</u> , R. <u>16 East</u>

G.&S.R.M., Gila County, Arizona.

The locality of this claim with reference to some natural object or permanent monument and additional information (if any) concerning its locality are as follows:

The NE Corner of CCMC 57 bears WEST 6000 feet and NORTH 5400 feet of the SW Corner of Section 4, Township 4 South Range 16 East, G.&S.R.M., Gila County, Arizona.

DATED AND POSTED on the ground this 6th day of April, 1989.

This location is made in accordance with The Mining Claims Rights Restoration Act of August 11, 1955 (69 Stat: 681; Public Law 359)

LOCATOR: Cyprus Christmas Mine Corporation

BY: James H. Lundy Jr.
Agent

RECEIVED
B.L.M. AZ STATE OFFICE

APR 26 1989

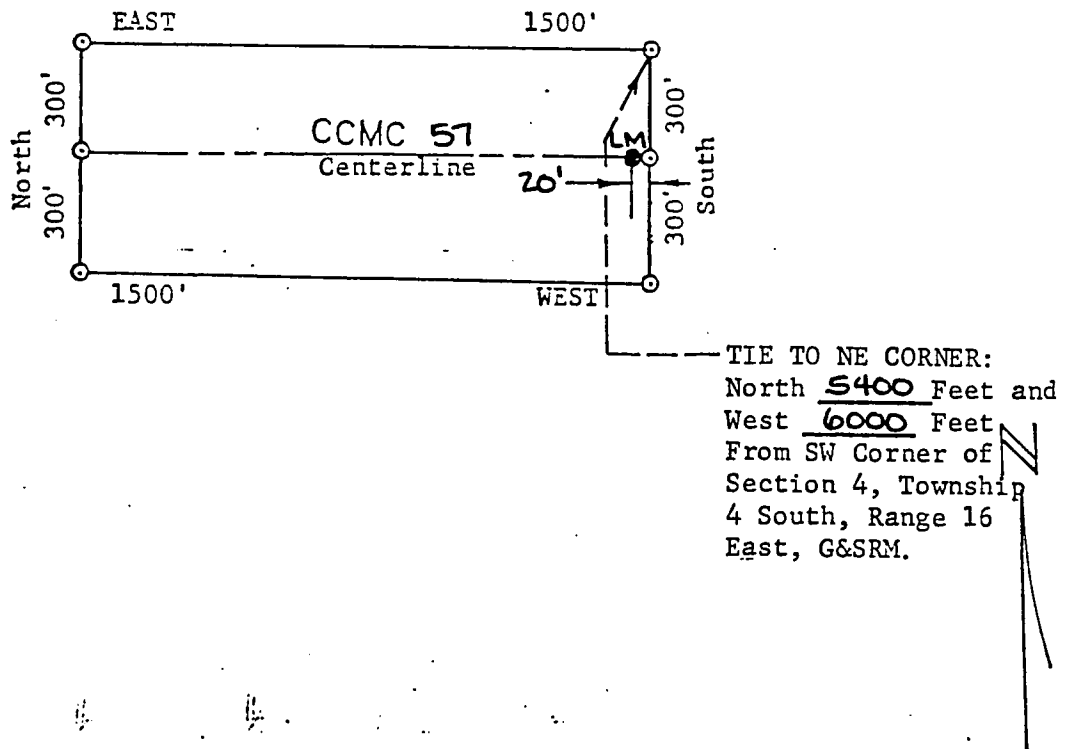
7:45 A.M.
PHOENIX, ARIZONA

A MC 294757

A MC 294757

PLAT OF LODE CLAIM

(Attached to Recorded Copy of Certificate of Location)



1. Name of Claim CCMC 57
2. Type of Claim LODE
3. The Claim is located in Sections 6, Township 4 S., Range 16 E., G&SRM and Sec. 31, T3S, R16E, G&SRM.
4. Scale : One Inch = .500 Feet.
5. The Claim is situated in Gila County, Arizona.
6. Type of corner and location monuments used are:
3 Inch Diameter Plastic Pipes

RECEIVED
B.L.M. AZ STATE OFFICE

APR 26 1989

7:45 A.M.
PHOENIX, ARIZONA

572 + # 140
1100 ok # 00196672

574818

STATE OF ARIZONA, County of Gila, ss:
I do hereby certify that the within instrument was filed and recorded at request of Cyprus Miami Mining Corporation

Date Apr. 7, 1989 Time 11:00 A.M. Docket 763 Official Records Page s. 813 & 814
Records of Gila County, Arizona.

WITNESS my hand and official seal the day and year first above written.

MARY V. DE PAOLI, County Recorder

By Evelyn Morales Deputy. **A**

pick up

MICROFILMED

COMPARED

MC 294758

ARIZONA

LOCATION NOTICE

LODE

NOTICE IS HEREBY GIVEN that the CCMC 58 Lode Mining Claim has been located by Cyprus Christmas Mine Corporation, whose current mailing address is 9100 East Mineral Circle, Post Office Box 3299, Englewood, Colorado 80155.

The date of location of this claim is the 6th day of April, 1989.

The general course of this claim is East-West and it is situated in Gila County, Arizona.

This claim is 1500 feet in length and 600 feet in width. This claim runs from the location monument on which this location notice is posted approximately 20 feet in a West direction to the West end line and 1480 feet in a East direction to the East end line. This claim is marked by six monuments, one at each corner and one at the center of each end line of the claim.

The location monument on which this notice is posted is situated within Section , T. 4 South, R. 16 East, G.&S.R.M., Arizona, and this claim encompasses portion of:

<u>NE</u> Quarter of Section <u>6</u>	T. <u>4 South</u> , R. <u>16 East</u>
<u> </u> Quarter of Section <u> </u>	T. <u>3 South</u> , R. <u>16 East</u>
<u>NW</u> Quarter of Section <u>5</u>	T. <u>4 South</u> , R. <u>16 East</u>
<u>SE</u> Quarter of Section <u>31</u>	T. <u>3 South</u> , R. <u>16 East</u>

G.&S.R.M., Gila County, Arizona.

The locality of this claim with reference to some natural object or permanent monument and additional information (if any) concerning its locality are as follows:

The NW Corner of CCMC 58 bears North 5400 feet and West 6000 feet of the SW Corner of Section 4, Township 4 South Range 16 East, G.&S.R.M., Gila County, Arizona.

DATED AND POSTED on the ground this 6th day of April, 1989.

This location is made in accordance with The Mining Claims Rights Restoration Act of August 11, 1955 (69 Stat: 681; Public Law 359)

LOCATOR: Cyprus Christmas Mine Corporation

BY: James H. Lundy Jr.
Agent

RECEIVED
B.L.M. AZ STATE OFFICE

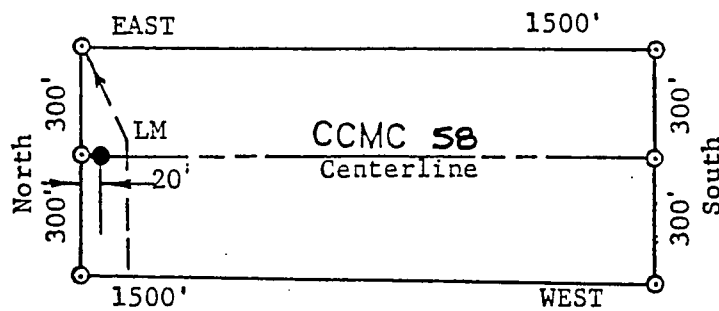
APR 26 1989

7:45 A.M.
PHOENIX, ARIZONA

A MC 294758

PLAT OF LODE CLAIM

(Attached to Recorded Copy of Certificate of Location)



TIE TO NW CORNER:
 North 5400 Feet and West 6000 Feet
 From SW Corner of Section 4, Township 4
 South, Range 16 East, G&SRM.



1. Name of Claim CCMC 58
2. Type of Claim LODE
3. The Claim is located in Sections 5 & 6, Township 4 S., Range 16 E., G&SRM and Sec. 31, T3S, R16E, G&SRM.
4. Scale : One Inch = .500 Feet.
5. The Claim is situated in Gila County, Arizona.
6. Type of corner and location monuments used are:
3 Inch Diameter Plastic Pipes

RECEIVED
 B.L.M. AZ STATE OFFICE

APR 26 1989

7:45 A.M.
 PHOENIX, ARIZONA

574819

STATE OF ARIZONA, County of Gila, ss:

I do hereby certify that the within instrument was filed and recorded at request of Cyprus Miami Mining Corporation

Date Apr. 7, 1989 Time 11:00 A. M., Docket 763 Official Records Page 815 & 816
Records of Gila County, Arizona.

WITNESS my hand and official seal the day and year first above written.

MARY V. DE PAOLI, County Recorder

By Evelyn Hoades Deputy.

Pick up

MICROFILMED
COMPARED

A MC 294759

ARIZONA

LOCATION NOTICE

LODE

NOTICE IS HEREBY GIVEN that the CCMC 59 Lode Mining Claim has been located by Cyprus Christmas Mine Corporation, whose current mailing address is 9100 East Mineral Circle, Post Office Box 3299, Englewood, Colorado 80155.

The date of location of this claim is the 6th day of April, 1989.

The general course of this claim is East-West and it is situated in Gila County, Arizona.

This claim is 1500 feet in length and 600 feet in width. This claim runs from the location monument on which this location notice is posted approximately 20 feet in a East direction to the East end line and 1480 feet in a West direction to the West end line. This claim is marked by six monuments, one at each corner and one at the center of each end line of the claim.

The location monument on which this notice is posted is situated within Section 31, T. 3 South, R. 16 East, G.&S.R.M., Arizona, and this claim encompasses portion of:

- SE Quarter of Section 31 T. 3 South, R. 16 East
- SW Quarter of Section 31 T. 3 South, R. 16 East
- Quarter of Section _____ T. 3 South, R. 16 East
- Quarter of Section _____ T. 3 South, R. 16 East

G.&S.R.M., Gila County, Arizona.

The locality of this claim with reference to some natural object or permanent monument and additional information (if any) concerning its locality are as follows:

The NE Corner of CCMC 59 bears North 6000 feet and West 6000 feet of the SW Corner of Section 4, Township 4 South Range 16 East, G.&S.R.M., Gila County, Arizona.

DATED AND POSTED on the ground this 6th day of April 1989.

RECEIVED

G.I.L.A. STATE OFFICE

APR 26 1989

This location is made in accordance with The Mining Claims Rights Restoration Act of August 11, 1955 (69 Stat: 681; Public Law 359)

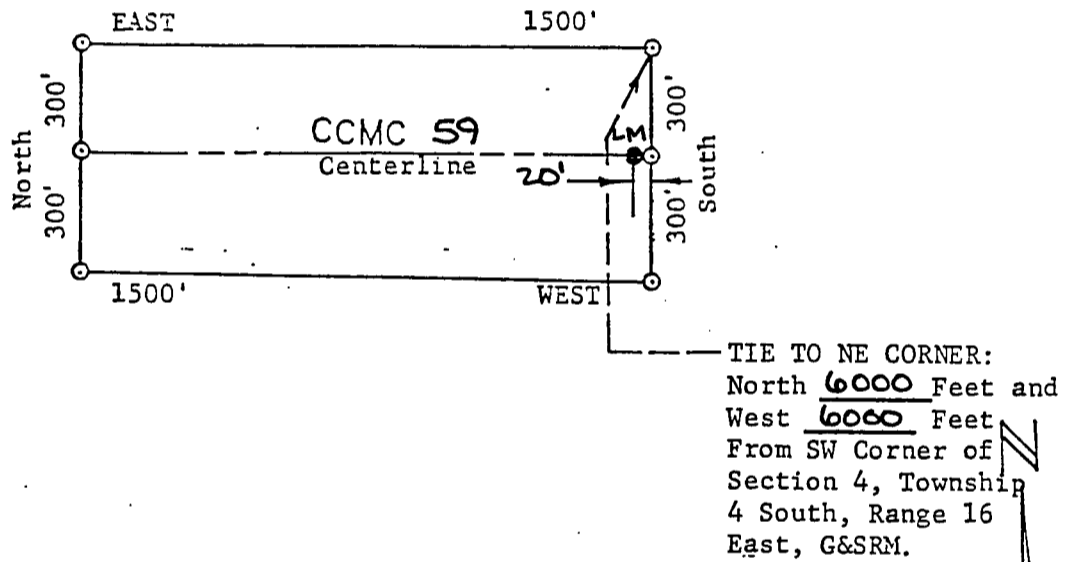
LOCATOR: Cyprus Christmas Mine Corporation 7:45 A.M. PHOENIX, ARIZONA

BY: James H. Lundy Jr. Agent

A MC 294759

PLAT OF LODE CLAIM

(Attached to Recorded Copy of Certificate of Location)



1. Name of Claim CCMC 59
2. Type of Claim LODE
3. The Claim is located in Sections 31, Township 3 S., Range 16 E., G&SRM.
4. Scale : One Inch = .500 Feet.
5. The Claim is situated in Gila County, Arizona.
6. Type of corner and location monuments used are:
3 Inch Diameter Plastic Pipes

RECEIVED
B.L.M. AZ STATE OFFICE

APR 26 1989

7:45 A.M.
PHOENIX, ARIZONA

55-7-5400
11:00
ck# 00196672

574820

STATE OF ARIZONA, County of Gila, ss;
I do hereby certify that the within instrument was filed and recorded at request of Cyprus Miami Mining Corporation...

Date Apr. 7, 1989 Time 11:00 A. M., Docket 763 Official Records Page s 817 & 818
Records of Gila County, Arizona.

WITNESS my hand and official seal the day and year first above written.

MARY V. DE PAOLI, County Recorder
By Evelyn Morales Deputy.

Pick up MICROFILMED
COMPARED

ARIZONA
LOCATION NOTICE
LODE

A.M.C 294760

NOTICE IS HEREBY GIVEN that the CCMC 60 Lode Mining Claim has been located by Cyprus Christmas Mine Corporation, whose current mailing address is 9100 East Mineral Circle, Post Office Box 3299, Englewood, Colorado 80155.

The date of location of this claim is the 6th day of April, 1989.

The general course of this claim is East-West and it is situated in Gila County, Arizona.

This claim is 1500 feet in length and 600 feet in width. This claim runs from the location monument on which this location notice is posted approximately 20 feet in a West direction to the West end line and 1480 feet in a East direction to the East end line. This claim is marked by six monuments, one at each corner and one at the center of each end line of the claim.

The location monument on which this notice is posted is situated within Section 31, T. 3 South, R. 16 East, G.&S.R.M., Arizona, and this claim encompasses portion of:

- Quarter of Section T. 4 South, R. 16 East
- Quarter of Section T. 4 South, R. 16 East
- SE Quarter of Section 31 T. 3 South, R. 16 East
- Quarter of Section T. 3 South, R. 16 East

G.&S.R.M., Gila County, Arizona.

The locality of this claim with reference to some natural object or permanent monument and additional information (if any) concerning its locality are as follows:

The NW Corner of CCMC bears North 6000 feet and West 6000 feet of the SW Corner of Section 4, Township 4 South Range 16 East, G.&S.R.M., Gila County, Arizona.

DATED AND POSTED on the ground this 6th day of April, 1989.

This location is made in accordance with The Mining Claims Rights Restoration Act of August 11, 1955 (69 Stat: 681; Public Law 359)

LOCATOR: Cyprus Christmas Mine Corporation
BY: James H. Lundy Jr.
Agent

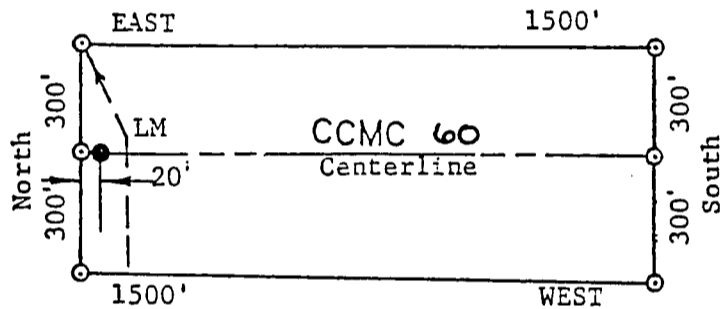
RECEIVED
B.L.M. AZ STATE OFFICE

APR 26 1989
7:45 A.M.
PHOENIX, ARIZONA

A MC 294760

PLAT OF LODE CLAIM

(Attached to Recorded Copy of Certificate of Location)



TIE TO NW CORNER:
 North 6000 Feet and West 6000 Feet
 From SW Corner of Section 4, Township 4
 South, Range 16 East, G&SRM.



1. Name of Claim CCMC 62
2. Type of Claim LODE
3. The Claim is located in Sections 31 & 32, Township 3 S., Range 16 E., G&SRM.
4. Scale : One Inch = 500 Feet.
5. The Claim is situated in Gila County, Arizona.
6. Type of corner and location monuments used are:
3 Inch Diameter Plastic Pipes

RECEIVED
 B.L.M. AZ STATE OFFICE

APR 26 1989

7:45 A.M.
 PHOENIX, ARIZONA

5.00 + # 4.00
11:00 OK# 00196672
C.

574821

STATE OF ARIZONA, County of Gila, ss;
I do hereby certify that the within instrument was filed and recorded at request of Cyprus Miami Mining Corporation

Date Apr. 7, 1989 Time 11:00 A. M., Docket 763 Official Records Page S. 819 & 820
Records of Gila County, Arizona.

WITNESS my hand and official seal the day and year first above written.

MARY V. DE PAOLI, County Recorder

By Evelyn Nicole Deputy.

Pick up

MICROFILMED

COMPARED

A MC 294761

ARIZONA

LOCATION NOTICE

LODE

NOTICE IS HEREBY GIVEN that the CCMC 61 Lode Mining Claim has been located by Cyprus Christmas Mine Corporation, whose current mailing address is 9100 East Mineral Circle, Post Office Box 3299, Englewood, Colorado 80155.

The date of location of this claim is the 6th day of April, 1989.

The general course of this claim is East-West and it is situated in Gila County, Arizona.

This claim is 1500 feet in length and 600 feet in width. This claim runs from the location monument on which this location notice is posted approximately 20 feet in a East direction to the East end line and 1480 feet in a West direction to the West end line. This claim is marked by six monuments, one at each corner and one at the center of each end line of the claim.

The location monument on which this notice is posted is situated within Section 31, T. 3 South, R. 16 East, G.&S.R.M., Arizona, and this claim encompasses portion of:

- SE Quarter of Section 31 T. 3 South, R. 16 East
- SW Quarter of Section 31 T. 3 South, R. 16 East
- Quarter of Section _____ T. 3 South, R. 16 East
- Quarter of Section _____ T. 3 South, R. 16 East

G.&S.R.M., Gila County, Arizona.

The locality of this claim with reference to some natural object or permanent monument and additional information (if any) concerning its locality are as follows:

The NE Corner of CCMC 61 bears North 6600 feet and West 6000 feet of the SW Corner of Section 4, Township 4 South Range 16 East, G.&S.R.M., Gila County, Arizona.

DATED AND POSTED on the ground this 6th day of April, 1989.

This location is made in accordance with The Mining Claims Rights Restoration Act of August 11, 1955 (69 Stat: 681; Public Law 359)

LOCATOR: Cyprus Christmas Mine Corporation

RECEIVED

B.L.M. AZ STATE OFFICE

BY:

Jama H. Lundy Jr.
Agent

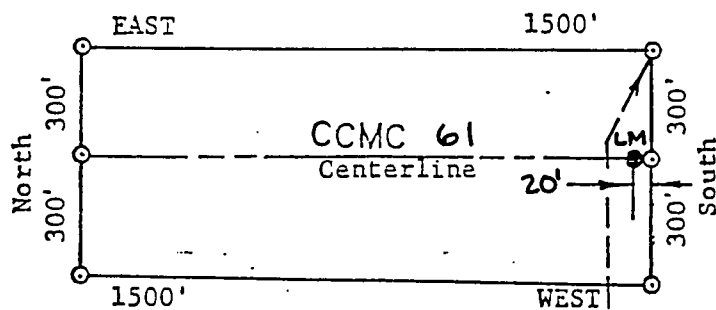
APR 26 1989

7:45 A.M.
PHOENIX, ARIZONA

A MC 294761

PLAT OF LODE CLAIM

(Attached to Recorded Copy of Certificate of Location)



TIE TO NE CORNER:
 North 6600 Feet and
 West 6000 Feet
 From SW Corner of
 Section 4, Township
 4 South, Range 16
 East, G&SRM.

1. Name of Claim CCMC 61
2. Type of Claim LODE
3. The Claim is located in Sections 31, Township 3 S.
 Range 16 E., G&SRM.
4. Scale : One Inch = .500 Feet.
5. The Claim is situated in Gila County, Arizona.
6. Type of corner and location monuments used are:
3 Inch Diameter Plastic Pipes

RECEIVED
 B.L.M. AZ STATE OFFICE

APR 26 1989

7:45 A.M.
 PHOENIX, ARIZONA

\$ 5.00 + \$ 4.00
11:20 OK# 00196672

574822

STATE OF ARIZONA, County of Gila, ss:
I do hereby certify that the within instrument was filed and recorded at request of Cyprus Miami Mining Corporation

Date Apr. 7, 1989 Time 11:00 A. M., Docket 763 Official Records Page S 821 & 822
Records of Gila County, Arizona.

WITNESS my hand and official seal the day and year first above written.

MARY V. DE PAOLI, County Recorder

By Evelyn Morale Deputy.

Pick up

MICROFILMED
COMPARED

ARIZONA
LOCATION NOTICE

LODE

A MC 294762

NOTICE IS HEREBY GIVEN that the CCMC 62 Lode Mining Claim has been located by Cyprus Christmas Mine Corporation, whose current mailing address is 9100 East Mineral Circle, Post Office Box 3299, Englewood, Colorado 80155.

The date of location of this claim is the 6th day of April, 1989.

The general course of this claim is East-West and it is situated in Gila County, Arizona.

This claim is 1500 feet in length and 600 feet in width. This claim runs from the location monument on which this location notice is posted approximately 20 feet in a West direction to the West end line and 1480 feet in a East direction to the East end line. This claim is marked by six monuments, one at each corner and one at the center of each end line of the claim.

The location monument on which this notice is posted is situated within Section 31, T. 3 South, R. 16 East, G.&S.R.M., Arizona, and this claim encompasses portion of:

- Quarter of Section T. 4 South, R. 16 East
- Quarter of Section T. 4 South, R. 16 East
- SE Quarter of Section 31 T. 3 South, R. 16 East
- Quarter of Section T. 3 South, R. 16 East

G.&S.R.M., Gila County, Arizona.

The locality of this claim with reference to some natural object or permanent monument and additional information (if any) concerning its locality are as follows:

The NW Corner of CCMC bears North 6000 feet and West 6000 feet of the SW Corner of Section 4, Township 4 South Range 16 East, G.&S.R.M., Gila County, Arizona.

DATED AND POSTED on the ground this 6th day of April, 1989.

This location is made in accordance with The Mining Claims Rights Restoration Act of August 11, 1955 (69 Stat: 681; Public Law 359)

LOCATOR: Cyprus Christmas Mine Corporation

RECEIVED
B.L.M. AZ STATE OFFICE

BY: James H. Lundy Jr.
Agent

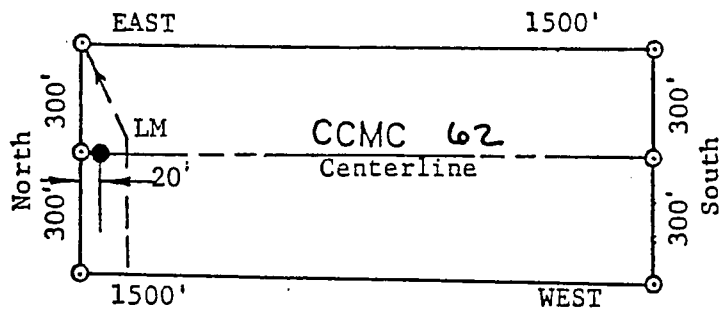
APR 26 1989

7:45 A.M.
PHOENIX, ARIZONA

A MC 294762

PLAT OF LODE CLAIM

(Attached to Recorded Copy of Certificate of Location)



TIE TO NW CORNER:
 North 6600 Feet and West 6000 Feet
 From SW Corner of Section 4, Township 4
 South, Range 16 East, G&SRM.



1. Name of Claim CCMC 62
2. Type of Claim LODE
3. The Claim is located in Sections 31 & 32, Township 3 S., Range 16 E., G&SRM.
4. Scale : One Inch = .500 Feet.
5. The Claim is situated in Gila County, Arizona.
6. Type of corner and location monuments used are:
3 Inch Diameter Plastic Pipes

RECEIVED
 B.L.M. AZ STATE OFFICE

APR 26 1989

7:45 A.M.
 PHOENIX, ARIZONA

52 + 14.00
11:00
sk 00196672

574823

STATE OF ARIZONA, County of Gila, ss:
I do hereby certify that the within instrument was filed and recorded at request of Cyprus Miami Mining Corporation

Date Apr. 7, 1989 Time 11:00 A. M., Docket 763 Official Records Page S. 823 & 824
Records of Gila County, Arizona.

WITNESS my hand and official seal the day and year first above written.

MARY V. DE PAOLI, County Recorder

Pick Up

MICROFILMED

By Evelyn M. Paoli Deputy.

COMPARED

ARIZONA

LOCATION NOTICE

LODE

A MC 294763

NOTICE IS HEREBY GIVEN that the CCMC 63 Lode Mining Claim has been located by Cyprus Christmas Mine Corporation, whose current mailing address is 9100 East Mineral Circle, Post Office Box 3299, Englewood, Colorado 80155.

The date of location of this claim is the 6th day of April, 1989.

The general course of this claim is East-West and it is situated in Gila County, Arizona.

This claim is 1500 feet in length and 600 feet in width. This claim runs from the location monument on which this location notice is posted approximately 20 feet in a East direction to the East end line and 1480 feet in a West direction to the West end line. This claim is marked by six monuments, one at each corner and one at the center of each end line of the claim.

The location monument on which this notice is posted is situated within Section 31, T. 3 South, R. 16 East, G.&S.R.M., Arizona, and this claim encompasses portion of:

- SE Quarter of Section 31 T. 3 South, R. 16 East
- SW Quarter of Section 31 T. 3 South, R. 16 East
- Quarter of Section _____ T. 3 South, R. 16 East
- Quarter of Section _____ T. 3 South, R. 16 East

G.&S.R.M., Gila County, Arizona.

The locality of this claim with reference to some natural object or permanent monument and additional information (if any) concerning its locality are as follows:

The NE Corner of CCMC 63 bears North 7200 feet and West 6000 feet of the SW Corner of Section 4, Township 4 South Range 16 East, G.&S.R.M., Gila County, Arizona.

DATED AND POSTED on the ground this 6th day of April, 1989.

This location is made in accordance with The Mining Claims Rights Restoration Act of August 11, 1955 (69 Stat: 661 Public Law 359)

B.L.M. AZ STATE OFFICE

APR 26 1989

7:45 A.M.
PHOENIX, ARIZONA

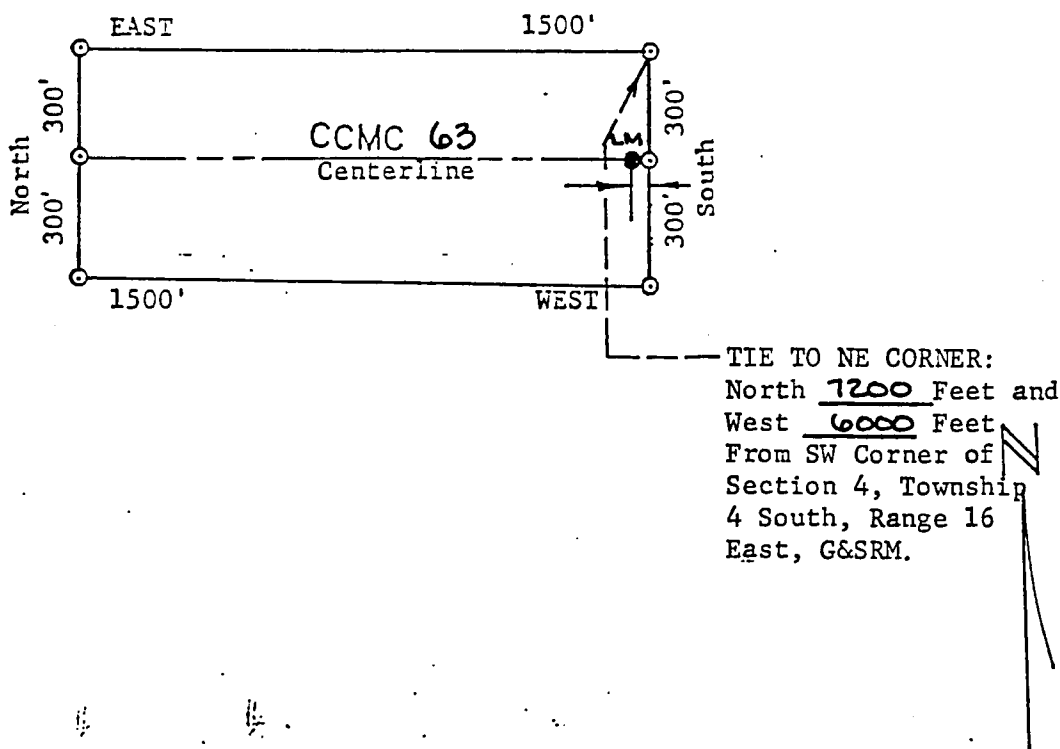
LOCATOR: Cyprus Christmas Mine Corporation

BY: Jama H. Lundy Jr.
Agent

A MC 294763

PLAT OF LODE CLAIM

(Attached to Recorded Copy of Certificate of Location)



1. Name of Claim CCMC 63
2. Type of Claim LODE
3. The Claim is located in Sections 31, Township 3 S., Range 16 E., G&SRM.
4. Scale : One Inch = .500 Feet.
5. The Claim is situated in Gila County, Arizona.
6. Type of corner and location monuments used are:
3 Inch Diameter Plastic Pipes

RECEIVED
B.L.M. AZ STATE OFFICE

APR 26 1989

7:45 A.M.
PHOENIX, ARIZONA

\$ 5.25 + 74.00
11:00 CR#00196672

574824

STATE OF ARIZONA, County of Gila, ss;
I do hereby certify that the within instrument was filed and recorded at request of Cyprus Miami Mining Corporation

Date Apr. 7, 1989 Time 11:00 M., Docket 763 Official Records Page S 825 & 826
Records of Gila County, Arizona.

WITNESS my hand and official seal the day and year first above written.

MARY V. DE PAOLI, County Recorder
By Evelyn Mural Deputy.

Pick up

MICROFILMED

COMPARED

ARIZONA

LOCATION NOTICE

LODE

A MC 294764

NOTICE IS HEREBY GIVEN that the CCMC 64 Lode Mining Claim has been located by Cyprus Christmas Mine Corporation, whose current mailing address is 9100 East Mineral Circle, Post Office Box 3299, Englewood, Colorado 80155.

The date of location of this claim is the 6th day of April, 1989.

The general course of this claim is East-West and it is situated in Gila County, Arizona.

This claim is 1500 feet in length and 600 feet in width. This claim runs from the location monument on which this location notice is posted approximately 20 feet in a West direction to the West end line and 1480 feet in a East direction to the East end line. This claim is marked by six monuments, one at each corner and one at the center of each end line of the claim.

The location monument on which this notice is posted is situated within Section 31, T. 3 South, R. 16 East, G.&S.R.M., Arizona, and this claim encompasses portion of:

- Quarter of Section T. 4 South, R. 16 East
- Quarter of Section T. 4 South, R. 16 East
- SE Quarter of Section 31 T. 3 South, R. 16 East
- Quarter of Section T. 3 South, R. 16 East

G.&S.R.M., Gila County, Arizona.

The locality of this claim with reference to some natural object or permanent monument and additional information (if any) concerning its locality are as follows:

The NW Corner of CCMC bears North 7200 feet and West 6000 feet of the SW Corner of Section 4, Township 4 South Range 16 East, G.&S.R.M., Gila County, Arizona.

DATED AND POSTED on the ground this 6th day of April, 1989.

This location is made in accordance with The Mining Claims Rights Restoration Act of August 11, 1955 (69 Stat: 681; Public Law 359)

LOCATOR: Cyprus Christmas Mine Corporation

BY: James H. Lundy Jr.
Agent

RECEIVED
D.L.M. AZ STATE OFFICE

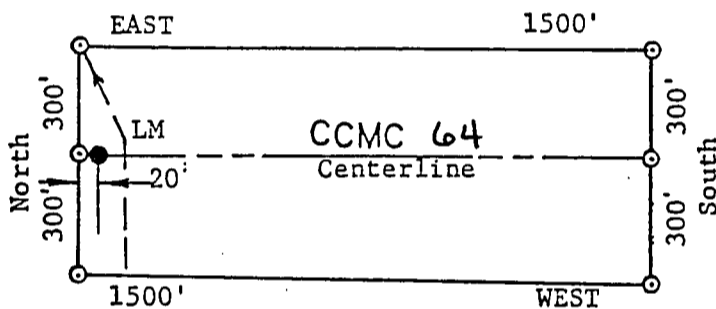
APR 26 1989

7:45 A.M.
PHOENIX, ARIZONA

A MC 294764

PLAT OF LODE CLAIM

(Attached to Recorded Copy of Certificate of Location)



TIE TO NW CORNER:
 North 7200 Feet and West 6000 Feet
 From SW Corner of Section 4, Township 4
 South, Range 16 East, G&SRM.



1. Name of Claim CCMC 64
2. Type of Claim LODE
3. The Claim is located in Sections 31 & 32, Township 3 S., Range 16 E., G&SRM.
4. Scale : One Inch = 500 Feet.
5. The Claim is situated in Gila County, Arizona.
6. Type of corner and location monuments used are:
3 Inch Diameter Plastic Pipes

RECEIVED
 B.L.M. AZ STATE OFFICE

APR 26 1989

7:45 A.M.
 PHOENIX, ARIZONA

5:00 r 84.00
11:00 # 00196672

574825

DOCKET 763 PAGE 827

STATE OF ARIZONA, County of Gila, ss;
I do hereby certify that the within instrument was filed and recorded at request of Cyprus Miami Mining Corporation

Date Apr. 7, 1989 Time 11:00 A. M., Docket 763 Official Records Page S 827 & 828
Records of Gila County, Arizona.

WITNESS my hand and official seal the day and year first above written.

MARY V. DE PAOLI, County Recorder
By Evelyn Morali Deputy.

Pick up

MICROFILME

COMPARED

A MC 294765

ARIZONA
LOCATION NOTICE
LODE

NOTICE IS HEREBY GIVEN that the CCMC 65 Lode Mining Claim has been located by Cyprus Christmas Mine Corporation, whose current mailing address is 9100 East Mineral Circle, Post Office Box 3299, Englewood, Colorado 80155.

The date of location of this claim is the 6th day of April, 1989.

The general course of this claim is East-West and it is situated in Gila County, Arizona.

This claim is 1500 feet in length and 600 feet in width. This claim runs from the location monument on which this location notice is posted approximately 20 feet in a East direction to the East end line and 1480 feet in a West direction to the West end line. This claim is marked by six monuments, one at each corner and one at the center of each end line of the claim.

The location monument on which this notice is posted is situated within Section 5, T. 4 South, R. 16 East, G.&S.R.M., Arizona, and this claim encompasses portion of:

- SW Quarter of Section 5 T. 4 South, R. 16 East
- Quarter of Section T. 4 South, R. 16 East
- Quarter of Section T. 4 South, R. 16 East
- Quarter of Section T. 4 South, R. 16 East

G.&S.R.M., Gila County, Arizona.

The locality of this claim with reference to some natural object or permanent monument and additional information (if any) concerning its locality are as follows:

The NE Corner of CCMC65 bears North 600 feet and West 3000 feet of the SW Corner of Section 4, Township 4 South Range 16 East, G.&S.R.M., Gila County, Arizona.

DATED AND POSTED on the ground this 6th day of April, 1989.

This location is made in accordance with The Mining Claims Rights Restoration Act of August 11, 1955 (69 Stat: **RECEIVED** Public Law 359)

LOCATOR: Cyprus Christmas Mine Corporation

B.L.M. AZ STATE OFFICE

BY: James H. Lundy Jr.
Agent

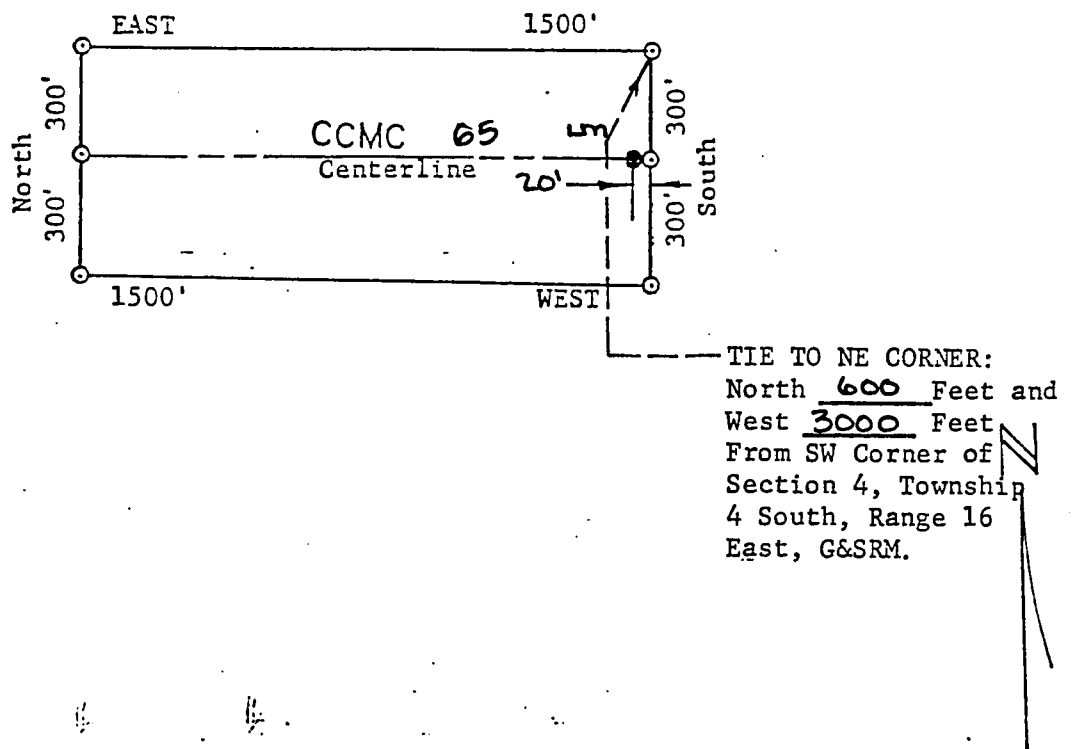
APR 26 1989

7:45 A.M.
PHOENIX, ARIZONA

A MC 294765

PLAT OF LODE CLAIM

(Attached to Recorded Copy of Certificate of Location)



1. Name of Claim CCMC 65
2. Type of Claim LODE
3. The Claim is located in Sections 5, Township 4 S., Range 16 E., G&SRM.
4. Scale : One Inch = .500 Feet.
5. The Claim is situated in Gila County, Arizona.
6. Type of corner and location monuments used are:
3 Inch Diameter Plastic Pipes

RECEIVED
B.L.M. AZ STATE OFFICE

APR 26 1989

7:45 A.M.
PHOENIX, ARIZONA

574826

STATE OF ARIZONA, County of Gila, ss: Cyprus Miami Mining Corporation
I do hereby certify that the within instrument was filed and recorded at request of

Date Apr. 7, 1989 Time 11:00 A. M., Docket 763 Official Records Page S. 829 & 830
Records of Gila County, Arizona.

WITNESS my hand and official seal the day and year first above written.
MARY V. DE PAOLI, County Recorder
By Evelyn Marceli Deputy.

Pick up MICROFILMED
COMPARED

A MC 294766

ARIZONA
LOCATION NOTICE
LODE

NOTICE IS HEREBY GIVEN that the CCMC 66 Lode Mining Claim has been located by Cyprus Christmas Mine Corporation, whose current mailing address is 9100 East Mineral Circle, Post Office Box 3299, Englewood, Colorado 80155.

The date of location of this claim is the 6th day of April, 1989.

The general course of this claim is East-West and it is situated in Gila County, Arizona.

This claim is 1500 feet in length and 600 feet in width. This claim runs from the location monument on which this location notice is posted approximately 20 feet in a West direction to the West end line and 1480 feet in a East direction to the East end line. This claim is marked by six monuments, one at each corner and one at the center of each end line of the claim.

The location monument on which this notice is posted is situated within Section 5, T. 4 South, R. 16 East, G.&S.R.M., Arizona, and this claim encompasses portion of:

- SE Quarter of Section 5 T. 4 South, R. 16 East
- SW Quarter of Section 5 T. 4 South, R. 16 East
- Quarter of Section _____ T. South, R. East
- Quarter of Section _____ T. South, R. East

G.&S.R.M., Gila County, Arizona.

The locality of this claim with reference to some natural object or permanent monument and additional information (if any) concerning its locality are as follows:

The NW Corner of CCMC 66 bears North 600 feet and West 3000 feet of the SW Corner of Section 4, Township 4 South Range 16 East, G.&S.R.M., Gila County, Arizona.

DATED AND POSTED on the ground this 6th day of April, 1989.

This location is made in accordance with The Mining Claims Rights Restoration Act of August 11, 1955 (69 Stat: 681; Public Law 359)

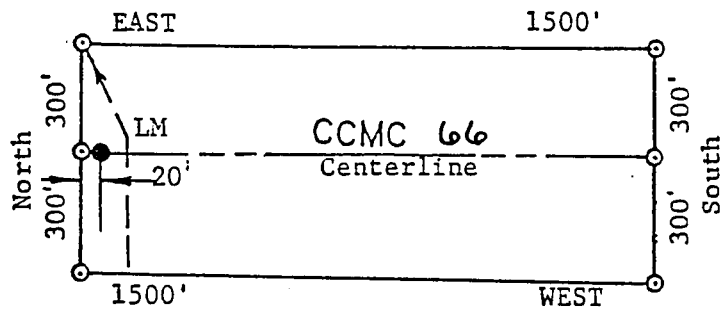
LOCATOR: Cyprus Christmas Mine Corporation
BY: Jama H. Lundy Jr.
Agent

RECEIVED
B.L.M. AZ STATE OFFICE
APR 26 1989
7:45 A.M.
PHOENIX, ARIZONA

A MC 294766

PLAT OF LODE CLAIM

(Attached to Recorded Copy of Certificate of Location)



TIE TO NW CORNER:
 North 600 Feet and West 3000 Feet
 From SW Corner of Section 4, Township 4
 South, Range 16 East, G&SRM.



1. Name of Claim CCMC 66
2. Type of Claim LODE
3. The Claim is located in Sections 5, Township 4 S., Range 16 E., G&SRM.
4. Scale : One Inch = .500 Feet.
5. The Claim is situated in Gila County, Arizona.
6. Type of corner and location monuments used are:
3 Inch Diameter Plastic Pipes

RECEIVED
 B.L.M. AZ STATE OFFICE

APR 26 1989

7:45 A.M.
 ENGINEER, ARIZONA

31500 + \$400
11:00
Ck# 00196672

574827

STATE OF ARIZONA, County of Gila, ss:
I do hereby certify that the within instrument was filed and recorded at request of Cyprus Miami Mining Corporation

Date Apr. 7, 1989 Time 11:00 A. M., Docket 763 Official Records Page S. 831 & 832
Records of Gila County, Arizona.

WITNESS my hand and official seal the day and year first above written.

MARY V. DE PAOLI, County Recorder

Pick up

MICROFILMED

By Evelyn Morale Deputy.

COMPARED

A MC 294767

ARIZONA
LOCATION NOTICE
LODE

NOTICE IS HEREBY GIVEN that the CCMC 67 Lode Mining Claim has been located by Cyprus Christmas Mine Corporation, whose current mailing address is 9100 East Mineral Circle, Post Office Box 3299, Englewood, Colorado 80155.

The date of location of this claim is the 6th day of April, 1989.

The general course of this claim is East-West and it is situated in Gila County, Arizona.

This claim is 1500 feet in length and 600 feet in width. This claim runs from the location monument on which this location notice is posted approximately 20 feet in a East direction to the East end line and 1480 feet in a West direction to the West end line. This claim is marked by six monuments, one at each corner and one at the center of each end line of the claim.

The location monument on which this notice is posted is situated within Section 5, T. 4 South, R. 16 East, G.&S.R.M., Arizona, and this claim encompasses portion of:

- SW Quarter of Section 5 T. 4 South, R. 16 East
- Quarter of Section T. 4 South, R. 16 East
- Quarter of Section T. 4 South, R. 16 East
- Quarter of Section T. 4 South, R. 16 East

G.&S.R.M., Gila County, Arizona.

The locality of this claim with reference to some natural object or permanent monument and additional information (if any) concerning its locality are as follows:

The NE Corner of CCMC 67 bears North 1200 feet and West 3000 feet of the SW Corner of Section 4, Township 4 South Range 16 East, G.&S.R.M., Gila County, Arizona.

DATED AND POSTED on the ground this 6th day of April, 1989.

This location is made in accordance with The Mining Claims Rights Restoration Act of August 11, 1955 (69 Stat: 681; Public Law 359)

LOCATOR: Cyprus Christmas Mine Corporation

RECEIVED
B.L.M. AZ STATE OFFICE

BY: James H. Lundy Jr. Agent

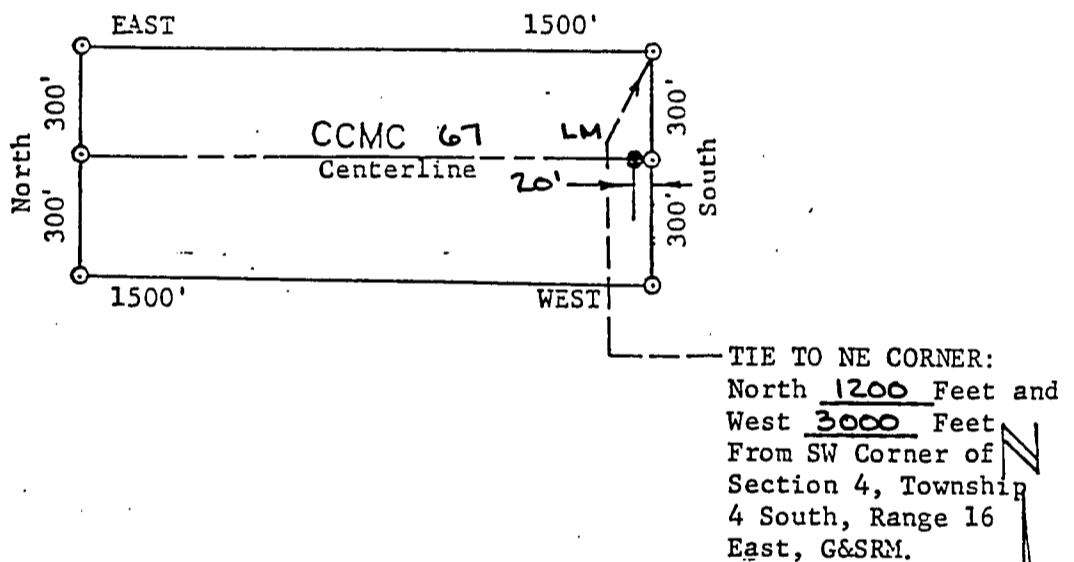
APR 26 1989

7:45 A.M.

A MC 294767

PLAT OF LODE CLAIM

(Attached to Recorded Copy of Certificate of Location)



1. Name of Claim CCMC 67
2. Type of Claim LODE
3. The Claim is located in Sections 5, Township 4 S., Range 16 E., G&SRM.
4. Scale : One Inch = .500 Feet.
5. The Claim is situated in Gila County, Arizona.
6. Type of corner and location monuments used are:
3 Inch Diameter Plastic Pipes

RECEIVED
B.L.M. AZ STATE OFFICE

APR 26 1989

7:45 A.M.
PHOENIX, ARIZONA

#5 + #100
11:00
ck#00196672

574828

STATE OF ARIZONA, County of Gila, ss;

Cyprus Miami Mining Corporation

I do hereby certify that the within instrument was filed and recorded at request of

Date Apr. 7, 1989 Time 11:00 A. M., Docket 763 Official Records Page s 833 & 834
Records of Gila County, Arizona.

WITNESS my hand and official seal the day and year first above written.

MARY V. DE PAOLI, County Recorder

Pick Up

MICROFILMED

COMPARED

By Evelyn Morales Deputy.

ARIZONA

LOCATION NOTICE

LODE

NOTICE IS HEREBY GIVEN that the CCMC 68 Lode Mining Claim has been located by Cyprus Christmas Mine Corporation, whose current mailing address is 9100 East Mineral Circle, Post Office Box 3299, Englewood, Colorado 80155.

The date of location of this claim is the 6th day of April, 1989.

The general course of this claim is East-West and it is situated in Gila County, Arizona.

This claim is 1500 feet in length and 600 feet in width. This claim runs from the location monument on which this location notice is posted approximately 20 feet in a West direction to the West end line and 1480 feet in a East direction to the East end line. This claim is marked by six monuments, one at each corner and one at the center of each end line of the claim.

The location monument on which this notice is posted is situated within Section 5, T. 4 South, R. 16 East, G.&S.R.M., Arizona, and this claim encompasses portion of:

<u>SE</u> Quarter of Section <u>5</u>	T. <u>4 South</u>	R. <u>16 East</u>
<u>SW</u> Quarter of Section <u>5</u>	T. <u>4 South</u>	R. <u>16 East</u>
Quarter of Section _____	T. <u>South</u>	R. <u>East</u>
Quarter of Section _____	T. <u>South</u>	R. <u>East</u>

G.&S.R.M., Gila County, Arizona.

The locality of this claim with reference to some natural object or permanent monument and additional information (if any) concerning its locality are as follows:

The NW Corner of CCMC 68 bears North 1200 feet and West 3000 feet of the SW Corner of Section 4, Township 4 South Range 16 East, G.&S.R.M., Gila County, Arizona.

DATED AND POSTED on the ground this 6th day of April, 1989.

This location is made in accordance with The Mining Claims Rights Restoration Act of August 11, 1955 (69 Stat: 681; Public Law 359)

LOCATOR: Cyprus Christmas Mine Corporation

BY: James H. Lundy Jr. Agent

RECEIVED
B.L.M. AZ STATE OFFICE

APR 26 1989

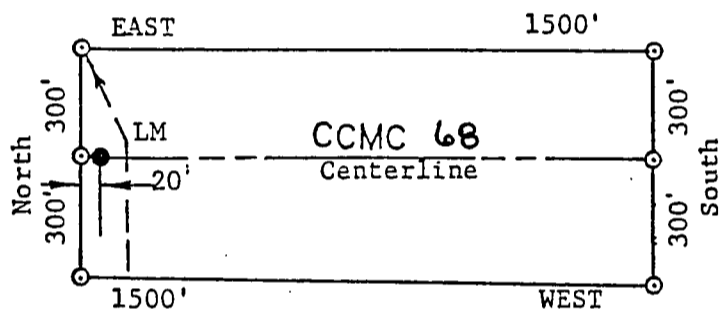
7:45 A.M.
PHOENIX, ARIZONA

A MC 294768

A MC 294768

PLAT OF LODE CLAIM

(Attached to Recorded Copy of Certificate of Location)



TIE TO NW CORNER:
 North 1200 Feet and West 3000 Feet
 From SW Corner of Section 4, Township 4
 South, Range 16 East, G&SRM.



1. Name of Claim CCMC 68
2. Type of Claim LODE
3. The Claim is located in Sections 5, Township 4 S., Range 16 E., G&SRM.
4. Scale : One Inch = 500 Feet.
5. The Claim is situated in Gila County, Arizona.
6. Type of corner and location monuments used are:
3 Inch Diameter Plastic Pipes

RECEIVED
 B.L.M. AZ STATE OFFICE

APR 26 1989

7:45 A.M.
 PHOENIX, ARIZONA

\$5.00 + \$4.00
11:00
ck# 0014667.2

574829

STATE OF ARIZONA, County of Gila, ss;

I do hereby certify that the within instrument was filed and recorded at request of Cyprus Miami Mining Corporation

Date Apr. 7, 1989 Time 11:00 A. M., Docket 763 Official Records Page s. 835 & 836
Records of Gila County, Arizona.

WITNESS my hand and official seal the day and year first above written.

Pick Up

MARY V. DE PAOLI, County Recorder

By Evelyn Morales Deputy.

MICROFILMED
COMPARED

A H C 294769

ARIZONA
LOCATION NOTICE
LODE

NOTICE IS HEREBY GIVEN that the CCMC 69 Lode Mining Claim has been located by Cyprus Christmas Mine Corporation, whose current mailing address is 9100 East Mineral Circle, Post Office Box 3299, Englewood, Colorado 80155.

The date of location of this claim is the 6th day of April, 1989.

The general course of this claim is East-West and it is situated in Gila County, Arizona.

This claim is 1500 feet in length and 600 feet in width. This claim runs from the location monument on which this location notice is posted approximately 20 feet in a East direction to the East end line and 1480 feet in a West direction to the West end line. This claim is marked by six monuments, one at each corner and one at the center of each end line of the claim.

The location monument on which this notice is posted is situated within Section 5, T. 4 South, R. 16 East, G.&S.R.M., Arizona, and this claim encompasses portion of:

- SW Quarter of Section 5 T. 4 South, R. 16 East
- Quarter of Section T. 4 South, R. 16 East
- Quarter of Section T. 4 South, R. 16 East
- Quarter of Section T. 4 South, R. 16 East

G.&S.R.M., Gila County, Arizona.

The locality of this claim with reference to some natural object or permanent monument and additional information (if any) concerning its locality are as follows:

The NE Corner of CCMC 69 bears North 1800 feet and West 3000 feet of the SW Corner of Section 4, Township 4 South Range 16 East, G.&S.R.M., Gila County, Arizona.

DATED AND POSTED on the ground this 6th day of April, 1989.

This location is made in accordance with The Mining Claims Rights Restoration Act of August 1, 1955 (69 Stat: 681; Public Law 359)

LOCATOR: Cyprus Christmas Mine Corporation

BY: James H. Lunsby Jr. Agent

APR 26 1989

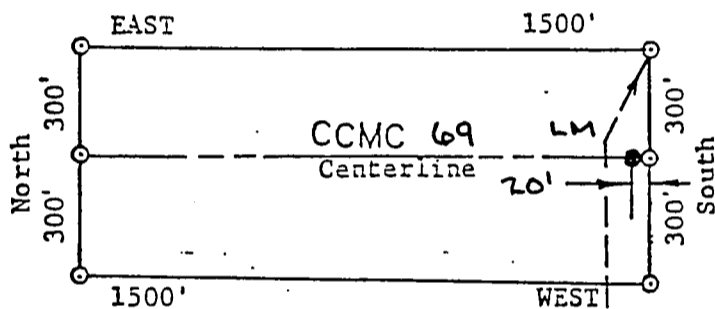
7:45 A.M.
PHOENIX, ARIZONA

RECEIVED
B.L.M. AZ STATE OFFICE

A MC 294769

PLAT OF LODE CLAIM

(Attached to Recorded Copy of Certificate of Location)



TIE TO NE CORNER:
 North 1800 Feet and
 West 3000 Feet
 From SW Corner of
 Section 4, Township
 4 South, Range 16
 East, G&SRM.

1. Name of Claim CCMC 69
2. Type of Claim LODE
3. The Claim is located in Sections 5, Township 4 S., Range 16 E., G&SRM.
4. Scale : One Inch = .500 Feet.
5. The Claim is situated in Gila County, Arizona.
6. Type of corner and location monuments used are:
3 Inch Diameter Plastic Pipes

RECEIVED
 B.L.M. AZ STATE OFFICE

APR 26 1989
 7:45 A.M.
 PHOENIX, ARIZONA

#523 + #400
11:20
Ck # 00196672

574830

DOCKET 763 PAGE 837

STATE OF ARIZONA, County of Gila, ss:

I do hereby certify that the within instrument was filed and recorded at request of Cyprus Miami Mining Corporation

Date Apr. 7, 1989 Time 11:00 A. M., Docket 763 Official Records Page 837 & 838
Records of Gila County, Arizona.

WITNESS my hand and official seal the day and year first above written.

MARY V. DE PAOLI, County Recorder

Pick Up

MICROFILMED

By Evelyn M. ... Deputy.

COMPARED

ARIZONA

LOCATION NOTICE

LODE

A.M.C 294770

NOTICE IS HEREBY GIVEN that the CCMC 70 Lode Mining Claim has been located by Cyprus Christmas Mine Corporation, whose current mailing address is 9100 East Mineral Circle, Post Office Box 3299, Englewood, Colorado 80155.

The date of location of this claim is the 6th day of April, 1989.

The general course of this claim is East-West and it is situated in Gila County, Arizona.

This claim is 1500 feet in length and 600 feet in width. This claim runs from the location monument on which this location notice is posted approximately 20 feet in a West direction to the West end line and 1480 feet in a East direction to the East end line. This claim is marked by six monuments, one at each corner and one at the center of each end line of the claim.

The location monument on which this notice is posted is situated within Section 5, T. 4 South, R. 16 East, G.&S.R.M., Arizona, and this claim encompasses portion of:

- SE Quarter of Section 5 T. 4 South, R. 16 East
- SW Quarter of Section 5 T. 4 South, R. 16 East
- Quarter of Section _____ T. South, R. East
- Quarter of Section _____ T. South, R. East

G.&S.R.M., Gila County, Arizona.

The locality of this claim with reference to some natural object or permanent monument and additional information (if any) concerning its locality are as follows:

The NW Corner of CCMC 70 bears North 1800 feet and West 3000 feet of the SW Corner of Section 4, Township 4 South Range 16 East, G.&S.R.M., Gila County, Arizona.

DATED AND POSTED on the ground this 6th day of April, 1989.

This location is made in accordance with The Mining Claims Rights Restoration Act of August 11, 1955 (69 Stat: 681; Public Law 359)

LOCATOR: Cyprus Christmas Mine Corporation

BY: James H. Lundy Jr.
Agent

RECEIVED
B.L.M. AZ STATE OFFICE

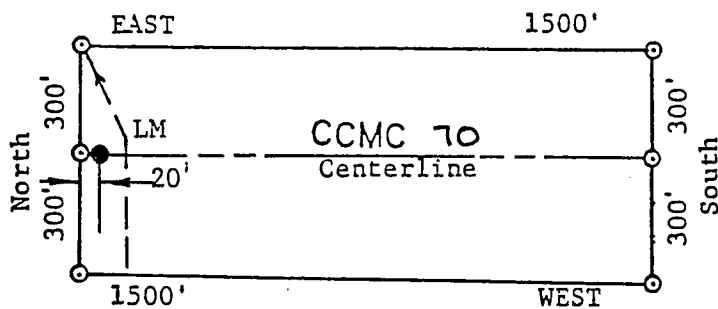
APR 26 1989

7:45 A.M.
PHOENIX, ARIZONA

A MC 294770

PLAT OF LODE CLAIM

(Attached to Recorded Copy of Certificate of Location)



TIE TO NW CORNER:
 North 1800 Feet and West 3000 Feet
 From SW Corner of Section 4, Township 4
 South, Range 16 East, G&SRM.



1. Name of Claim CCMC 70
2. Type of Claim LODE
3. The Claim is located in Sections 5, Township 4 S., Range 16 E., G&SRM.
4. Scale : One Inch = .500 Feet.
5. The Claim is situated in Gila County, Arizona.
6. Type of corner and location monuments used are:
3 Inch Diameter Plastic Pipes

RECEIVED
B.L.M. AZ STATE OFFICE

APR 26 1989
7:45 A.M.
PHOENIX, ARIZONA

522 + # 4 12
11:00
Ck# 00196672

574831

STATE OF ARIZONA, County of Gila, ss;
I do hereby certify that the within instrument was filed and recorded at request of Cyprus Miami Mining Corporation

Date Apr. 7, 1989 Time 11:00 A. M., Docket 763 Official Records Page s. 839 & 840
Records of Gila County, Arizona.

WITNESS my hand and official seal the day and year first above written.

MARY V. DE PAOLI, County Recorder
By Evelyn Mraz Deputy.

Pick Up

MICROFILMED
COMPARED

A MC 294771

ARIZONA
LOCATION NOTICE
LODE

NOTICE IS HEREBY GIVEN that the CCMC 71 Lode Mining Claim has been located by Cyprus Christmas Mine Corporation, whose current mailing address is 9100 East Mineral Circle, Post Office Box 3299, Englewood, Colorado 80155.

The date of location of this claim is the 6th day of April, 1989.

The general course of this claim is East-West and it is situated in Gila County, Arizona.

This claim is 1500 feet in length and 600 feet in width. This claim runs from the location monument on which this location notice is posted approximately 20 feet in a East direction to the East end line and 1480 feet in a West direction to the West end line. This claim is marked by six monuments, one at each corner and one at the center of each end line of the claim.

The location monument on which this notice is posted is situated within Section 5, T. 4 South, R. 16 East, G.&S.R.M., Arizona, and this claim encompasses portion of:

- SW Quarter of Section 5 T. 4 South, R. 16 East
- Quarter of Section T. 4 South, R. 16 East
- Quarter of Section T. 4 South, R. 16 East
- Quarter of Section T. 4 South, R. 16 East

G.&S.R.M., Gila County, Arizona.

The locality of this claim with reference to some natural object or permanent monument and additional information (if any) concerning its locality are as follows:

The NE Corner of CCMC71 bears North 2400 feet and West 3000 feet of the SW Corner of Section 4, Township 4 South Range 16 East, G.&S.R.M., Gila County, Arizona.

DATED AND POSTED on the ground this 6th day of April, 1989.

This location is made in accordance with The Mining Claims Rights Restoration Act of August 11, 1955 (69 Stat: 681 Public Law 359)

LOCATOR: Cyprus Christmas Mine Corporation

B.L.M. AZ STATE OFFICE

BY: James H. Lundy Jr.
Agent

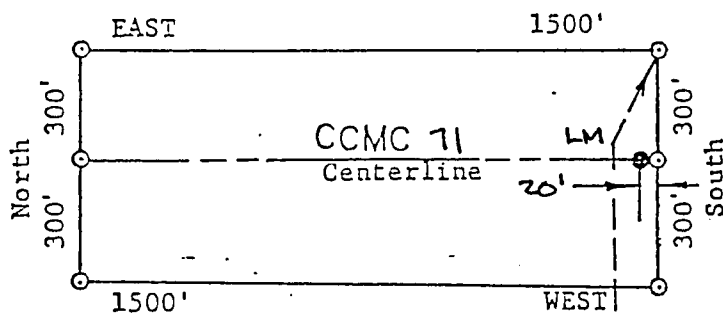
APR 26 1989

7:45 A.M.
PHOENIX, ARIZONA

A MC 294771

PLAT OF LODE CLAIM

(Attached to Recorded Copy of Certificate of Location)



TIE TO NE CORNER:
 North 2400 Feet and
 West 3000 Feet
 From SW Corner of
 Section 4, Township
 4 South, Range 16
 East, G&SRM.

1. Name of Claim CCMC 71
2. Type of Claim LODE
3. The Claim is located in Sections 5, Township 4 S., Range 16 E., G&SRM.
4. Scale : One Inch = .500 Feet.
5. The Claim is situated in Gila County, Arizona.
6. Type of corner and location monuments used are:
3 Inch Diameter Plastic Pipes

RECEIVED
B.L.M. AZ STATE OFFICE

APR 26 1989

7:45 A.M.
PHOENIX, ARIZONA

\$500 + \$450
11:00 CR# 00196672

574832

STATE OF ARIZONA, County of Gila, ss;
I do hereby certify that the within instrument was filed and recorded at request of Cyprus Miami Mining Corporation

Date Apr. 7, 1989 Time 11:00 A. M., Docket 763 Official Records Page s. 841 & 842
Records of Gila County, Arizona.

WITNESS my hand and official seal the day and year first above written.

MARY V. DE PAOLI, County Recorder

Pick Up

MICROFILMED

By Evelyn M. Male Deputy

COMPIRED

HC 294772

ARIZONA

LOCATION NOTICE

LODE

NOTICE IS HEREBY GIVEN that the CCMC 72 Lode Mining Claim has been located by Cyprus Christmas Mine Corporation, whose current mailing address is 9100 East Mineral Circle, Post Office Box 3299, Englewood, Colorado 80155.

The date of location of this claim is the 6th day of April, 1989.

The general course of this claim is East-West and it is situated in Gila County, Arizona.

This claim is 1500 feet in length and 600 feet in width. This claim runs from the location monument on which this location notice is posted approximately 20 feet in a West direction to the West end line and 1480 feet in a East direction to the East end line. This claim is marked by six monuments, one at each corner and one at the center of each end line of the claim.

The location monument on which this notice is posted is situated within Section 5, T. 4 South, R. 16 East, G.&S.R.M., Arizona, and this claim encompasses portion of:

- SE Quarter of Section 5 T. 4 South, R. 16 East
- SW Quarter of Section 5 T. 4 South, R. 16 East
- Quarter of Section _____ T. South, R. East
- Quarter of Section _____ T. South, R. East

G.&S.R.M., Gila County, Arizona.

The locality of this claim with reference to some natural object or permanent monument and additional information (if any) concerning its locality are as follows:

The NW Corner of CCMC 72 bears North 2400 feet and West 3000 feet of the SW Corner of Section 4, Township 4 South Range 16 East, G.&S.R.M., Gila County, Arizona.

DATED AND POSTED on the ground this 6th day of April, 1989.

This location is made in accordance with The Mining Claims Rights Restoration Act of August 11, 1955 (69 Stat: 681; Public Law 359)

LOCATOR: Cyprus Christmas Mine Corporation

BY: James H. Lundy Jr Agent

RECEIVED
B.L.M. AZ STATE OFFICE

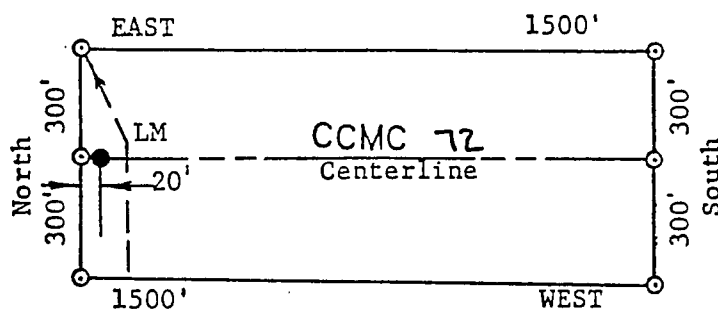
APR 26 1989

7:45 A.M.
PHOENIX, ARIZONA

A MC 294772

PLAT OF LODE CLAIM

(Attached to Recorded Copy of Certificate of Location)



TIE TO NW CORNER:
 North 2400 Feet and West 3000 Feet
 From SW Corner of Section 4, Township 4
 South, Range 16 East, G&SRM.



1. Name of Claim CCMC 72
2. Type of Claim LODE
3. The Claim is located in Sections 5, Township 4 S., Range 16 E., G&SRM.
4. Scale : One Inch = 500 Feet.
5. The Claim is situated in Gila County, Arizona.
6. Type of corner and location monuments used are:
3 Inch Diameter Plastic Pipes

RECEIVED
 B.L.M. AZ STATE OFFICE

APR 26 1989

7:45 A.M.
 PHOENIX, ARIZONA

\$5.00 + \$4.00

11:00 OK# 00196672

574833

STATE OF ARIZONA, County of Gila, ss;

I do hereby certify that the within instrument was filed and recorded at request of Cyprus Miami Mining Corporation

Date Apr. 7, 1989 Time 11:00 A. M., Docket 763 Official Records Page s. 843 & 844

Records of Gila County, Arizona.

WITNESS my hand and official seal the day and year first above written.

MARY V. DE PAOLI, County Recorder

Pick Up

MICROFILMED

By Evelyn Morales Deputy.

COMPARED

A MC 294773

ARIZONA

LOCATION NOTICE

LODE

NOTICE IS HEREBY GIVEN that the CCMC 73 Lode Mining Claim has been located by Cyprus Christmas Mine Corporation, whose current mailing address is 9100 East Mineral Circle, Post Office Box 3299, Englewood, Colorado 80155.

The date of location of this claim is the 6th day of April, 1989.

The general course of this claim is East-West and it is situated in Gila County, Arizona.

This claim is 1500 feet in length and 600 feet in width. This claim runs from the location monument on which this location notice is posted approximately 20 feet in a East direction to the East end line and 1480 feet in a West direction to the West end line. This claim is marked by six monuments, one at each corner and one at the center of each end line of the claim.

The location monument on which this notice is posted is situated within Section 5, T. 4 South, R. 16 East, G.&S.R.M., Arizona, and this claim encompasses portion of:

- SW Quarter of Section 5 T. 4 South, R. 16 East
- NW Quarter of Section 5 T. 4 South, R. 16 East
- Quarter of Section T. 4 South, R. 16 East
- Quarter of Section T. 4 South, R. 16 East

G.&S.R.M., Gila County, Arizona.

The locality of this claim with reference to some natural object or permanent monument and additional information (if any) concerning its locality are as follows:

The NE Corner of CCMC 73 bears North 3000 feet and West 3000 feet of the SW Corner of Section 4, Township 4 South Range 16 East, G.&S.R.M., Gila County, Arizona.

DATED AND POSTED on the ground this 6th day of April, 1989.

This location is made in accordance with The Mining Claims Rights Restoration Act of August 1955 (69 Stat: 681; Public Law 84-162) B.E.M. AZ STATE OFFICE

LOCATOR: Cyprus Christmas Mine Corporation

BY: James H. Lundy Jr. Agent

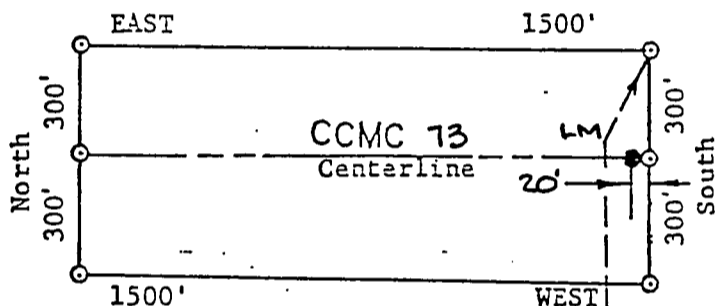
APR 26 1989

7:45 A.M. PHOENIX, ARIZONA

A MC 294773

PLAT OF LODE CLAIM

(Attached to Recorded Copy of Certificate of Location)



TIE TO NE CORNER:
 North 3000 Feet and
 West 3000 Feet
 From SW Corner of
 Section 4, Township
 4 South, Range 16
 East, G&SRM.

1. Name of Claim CCMC 73
2. Type of Claim LODE
3. The Claim is located in Sections 5, Township 4 S., Range 16 E., G&SRM.
4. Scale : One Inch = .500 Feet.
5. The Claim is situated in Gila County, Arizona.
6. Type of corner and location monuments used are:
3 Inch Diameter Plastic Pipes

RECEIVED
 B.L.M. AZ STATE OFFICE

APR 26 1989

7:45 A.M.
 PHOENIX, ARIZONA

\$ 500 + \$400
11:00
CR#00199672

574834

STATE OF ARIZONA, County of Gila, ss;
I do hereby certify that the within instrument was filed and recorded at request of Cyprus Miami Mining Corporation.

Date Apr. 7, 1989 Time 11:00 A. M., Docket 763 Official Records Page S. 845 & 846
Records of Gila County, Arizona.

WITNESS my hand and official seal the day and year first above written.

Pick Up

MARY V. DE PAOLI, County Recorder
By Evelyn Male Deputy.

COMPARED
MICROFILMED

ARIZONA
LOCATION NOTICE

LODE

NOTICE IS HEREBY GIVEN that the CCMC 74 Lode Mining Claim has been located by Cyprus Christmas Mine Corporation, whose current mailing address is 9100 East Mineral Circle, Post Office Box 3299, Englewood, Colorado 80155.

The date of location of this claim is the 6th day of April, 1989.

The general course of this claim is East-West and it is situated in Gila County, Arizona.

This claim is 1500 feet in length and 600 feet in width. This claim runs from the location monument on which this location notice is posted approximately 20 feet in a West direction to the West end line and 1480 feet in a East direction to the East end line. This claim is marked by six monuments, one at each corner and one at the center of each end line of the claim.

The location monument on which this notice is posted is situated within Section 5, T. 4 South, R. 16 East, G.&S.R.M., Arizona, and this claim encompasses portion of:

- SE Quarter of Section 5 T. 4 South, R. 16 East
- SW Quarter of Section 5 T. 4 South, R. 16 East
- NE Quarter of Section 5 T. South, R. East
- NW Quarter of Section 5 T. South, R. East

G.&S.R.M., Gila County, Arizona.

The locality of this claim with reference to some natural object or permanent monument and additional information (if any) concerning its locality are as follows:

The NW Corner of CCMC 74 bears North 3000 feet and West 3000 feet of the SW Corner of Section 4, Township 4 South Range 16 East, G.&S.R.M., Gila County, Arizona.

DATED AND POSTED on the ground this 6th day of April, 1989.

This location is made in accordance with The Mining Claims Rights Restoration Act of August 11, 1955 (69 Stat: 681; Public Law 359)

LOCATOR: Cyprus Christmas Mine Corporation

BY: James H. Lundy Jr. Agent

RECEIVED
B.L.M. AZ STATE OFFICE

APR 26 1989

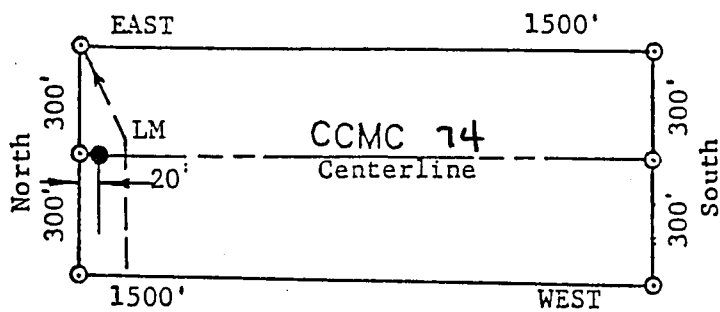
7:45 A.M.
PHOENIX, ARIZONA

A.M.C 294774

A M C 294774

PLAT OF LODE CLAIM

(Attached to Recorded Copy of Certificate of Location)



TIE TO NW CORNER:
 North 3000 Feet and West 3000 Feet
 From SW Corner of Section 4, Township 4
 South, Range 16 East, G&SRM.



1. Name of Claim CCMC 74.
2. Type of Claim LODE.
3. The Claim is located in Sections 5, Township 4 S., Range 16 E., G&SRM.
4. Scale : One Inch = 500 Feet.
5. The Claim is situated in Gila County, Arizona.
6. Type of corner and location monuments used are:
3 Inch Diameter Plastic Pipes

RECEIVED
 B.L.M. AZ STATE OFFICE

APR 26 1989

7:45 A.M.
 PHOENIX, ARIZONA

5:00 + #420
11:00 CK# 00199672

574835

STATE OF ARIZONA, County of Gila, ss: I do hereby certify that the within instrument was filed and recorded at request of Cyprus Miami Mining Corporation

Date Apr. 7, 1989 Time 11:00 A. M., Docket 763 Official Records Page s. 847 & 848

Records of Gila County, Arizona. WITNESS my hand and official seal the day and year first above written.

MARY V. DE PAOLI, County Recorder
By Evelyn Morale Deputy.

Pick Up

MICROFILMED
COMPARED

A MC 294775

ARIZONA
LOCATION NOTICE
LODE

NOTICE IS HEREBY GIVEN that the CCMC 75 Lode Mining Claim has been located by Cyprus Christmas Mine Corporation, whose current mailing address is 9100 East Mineral Circle, Post Office Box 3299, Englewood, Colorado 80155.

The date of location of this claim is the 6th day of April, 1989.

The general course of this claim is East-West and it is situated in Gila County, Arizona.

This claim is 1500 feet in length and 600 feet in width. This claim runs from the location monument on which this location notice is posted approximately 20 feet in a East direction to the East end line and 1480 feet in a West direction to the West end line. This claim is marked by six monuments, one at each corner and one at the center of each end line of the claim.

The location monument on which this notice is posted is situated within Section 5, T. 4 South, R. 16 East, G.&S.R.M., Arizona, and this claim encompasses portion of:

- NW Quarter of Section 5 T. 4 South, R. 16 East
- Quarter of Section T. 4 South, R. 16 East
- Quarter of Section T. 4 South, R. 16 East
- Quarter of Section T. 4 South, R. 16 East

G.&S.R.M., Gila County, Arizona.

The locality of this claim with reference to some natural object or permanent monument and additional information (if any) concerning its locality are as follows:

The NE Corner of CCMC 75 bears North 3600 feet and West 3000 feet of the SW Corner of Section 4, Township 4 South Range 16 East, G.&S.R.M., Gila County, Arizona.

DATED AND POSTED on the ground this 6th day of April, 1989.

This location is made in accordance with The Mining Claims Rights Restoration Act of August 11, 1955 (69 Stat: 681; Public Law 359)

LOCATOR: Cyprus Christmas Mine Corporation

BY: James H. Lundy Jr. Agent

RECEIVED
B.L.M. AZ STATE OFFICE

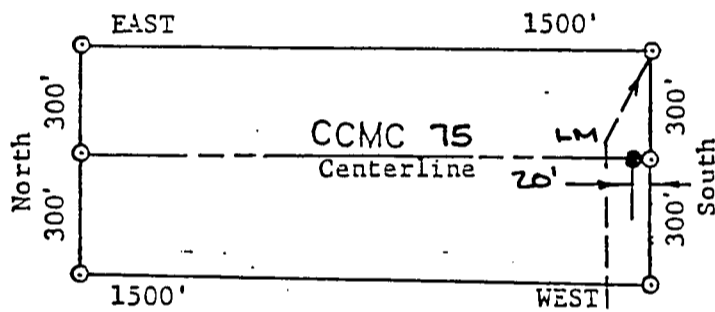
APR 26 1989

7:45 A.M.
PHOENIX, ARIZONA

A MC 294775

PLAT OF LODE CLAIM

(Attached to Recorded Copy of Certificate of Location)



TIE TO NE CORNER:
 North 3600 Feet and
 West 3000 Feet
 From SW Corner of
 Section 4, Township
 4 South, Range 16
 East, G&SRM.

1. Name of Claim CCMC 75
2. Type of Claim LODE
3. The Claim is located in Sections 5, Township 4 S.
 Range 16 E., G&SRM.
4. Scale : One Inch = .500 Feet.
5. The Claim is situated in Gila County, Arizona.
6. Type of corner and location monuments used are:
3 Inch Diameter Plastic Pipes

RECEIVED
 B.L.M. AZ STATE OFFICE

APR 26 1989

7:45 A.M.
 PHOENIX, ARIZONA

502 + \$4.00
11:00 C# 00199672

574836

STATE OF ARIZONA, County of Gila, ss: I do hereby certify that the within instrument was filed and recorded at request of Cyprus Mining Corporation

Date Apr. 7, 1989 Time 11:00 A. M., Docket 763 Official Records Page s 849 & 850

Records of Gila County, Arizona. WITNESS my hand and official seal the day and year first above written.

MARY V. DE PAOLI, County Recorder

By Evelyn Miale Deputy.

Pick Up MICROFILMED COMPARED

A MC 294776

ARIZONA LOCATION NOTICE LODE

NOTICE IS HEREBY GIVEN that the CCMC 76 Lode Mining Claim has been located by Cyprus Christmas Mine Corporation, whose current mailing address is 9100 East Mineral Circle, Post Office Box 3299, Englewood, Colorado 80155.

The date of location of this claim is the 6th day of April, 1989.

The general course of this claim is East-West and it is situated in Gila County, Arizona.

This claim is 1500 feet in length and 600 feet in width. This claim runs from the location monument on which this location notice is posted approximately 20 feet in a West direction to the West end line and 1480 feet in a East direction to the East end line. This claim is marked by six monuments, one at each corner and one at the center of each end line of the claim.

The location monument on which this notice is posted is situated within Section 5, T. 4 South, R. 16 East, G.&S.R.M., Arizona, and this claim encompasses portion of:

- NE Quarter of Section 5 T. 4 South, R. 16 East
- NW Quarter of Section 5 T. 4 South, R. 16 East
- Quarter of Section T. South, R. East
- Quarter of Section T. South, R. East

G.&S.R.M., Gila County, Arizona.

The locality of this claim with reference to some natural object or permanent monument and additional information (if any) concerning its locality are as follows:

The NW Corner of CCMC 76 bears North 3600 feet and West 3000 feet of the SW Corner of Section 4, Township 4 South Range 16 East, G.&S.R.M., Gila County, Arizona.

DATED AND POSTED on the ground this 6th day of April, 1989.

This location is made in accordance with The Mining Claims Rights Restoration Act of August 11, 1955 (69 Stat: 681; Public Law 359)

LOCATOR: Cyprus Christmas Mine Corporation

BY: James H. Lundy Jr. Agent

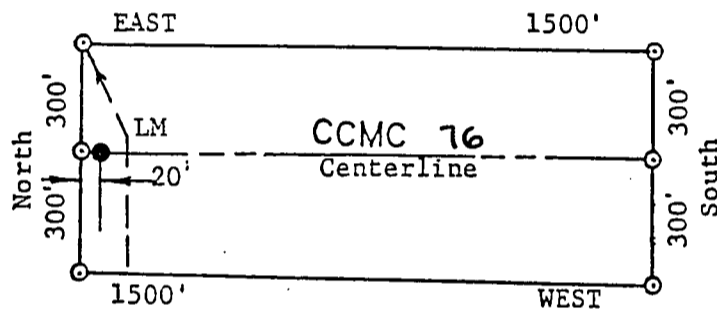
RECEIVED B.L.M. AZ STATE OFFICE

APR 26 1989 7:45 A.M. PHOENIX, ARIZONA

A MC 294776

PLAT OF LODE CLAIM

(Attached to Recorded Copy of Certificate of Location)



TIE TO NW CORNER:
 North 3600 Feet and West 3000 Feet
 From SW Corner of Section 4, Township 4
 South, Range 16 East, G&SRM.



1. Name of Claim CCMC 76
2. Type of Claim LODE
3. The Claim is located in Sections 5, Township 4 S., Range 16 E., G&SRM.
4. Scale : One Inch = .500 Feet.
5. The Claim is situated in Gila County, Arizona.
6. Type of corner and location monuments used are:
3 Inch Diameter Plastic Pipes

RECEIVED
 B.L.M. AZ STATE OFFICE

APR 26 1989

7:45 A.M.
 PHOENIX, ARIZONA

#500 7 #400
11:00 CR#00199672

574837

763 PAGE 851

STATE OF ARIZONA, County of Gila, ss;

I do hereby certify that the within instrument was filed and recorded at request of

Cyprus Lami Mining Corporation

Date Apr. 7, 1989

Time 11:00

A.

M., Docket 763

Official Records Page s. 851 & 852

Records of Gila County, Arizona.

WITNESS my hand and official seal the day and year first above written.

MARY V. DE PAOLI, County Recorder

Pick Up

MICROFILMED

By

Evelyn Morales

Deputy.

COMPARED

ARIZONA

LOCATION NOTICE

LODE

NOTICE IS HEREBY GIVEN that the CCMC 77 Lode Mining Claim has been located by Cyprus Christmas Mine Corporation, whose current mailing address is 9100 East Mineral Circle, Post Office Box 3299, Englewood, Colorado 80155.

The date of location of this claim is the 6th day of April, 1989.

The general course of this claim is East-West and it is situated in Gila County, Arizona.

This claim is 1500 feet in length and 600 feet in width. This claim runs from the location monument on which this location notice is posted approximately 20 feet in a East direction to the East end line and 1480 feet in a West direction to the West end line. This claim is marked by six monuments, one at each corner and one at the center of each end line of the claim.

The location monument on which this notice is posted is situated within Section 5, T. 4 South, R. 16 East, G.&S.R.M., Arizona, and this claim encompasses portion of:

<u>NW</u> Quarter of Section <u>5</u>	T. <u>4 South</u>	R. <u>16 East</u>
Quarter of Section _____	T. <u>4 South</u>	R. <u>16 East</u>
Quarter of Section _____	T. <u>4 South</u>	R. <u>16 East</u>
Quarter of Section _____	T. <u>4 South</u>	R. <u>16 East</u>

G.&S.R.M., Gila County, Arizona.

The locality of this claim with reference to some natural object or permanent monument and additional information (if any) concerning its locality are as follows:

The NE Corner of CCMC 77 bears North 4200 feet and West 3000 feet of the SW Corner of Section 4, Township 4 South Range 16 East, G.&S.R.M., Gila County, Arizona.

DATED AND POSTED on the ground this 6th day of April, 1989.

This location is made in accordance with The Mining Claims Rights Restoration Act of August 11, 1955 (69 Stat: 681; Public Law 359)

RECEIVED
B.L.M. AZ STATE OFFICE

LOCATOR: Cyprus Christmas Mine Corporation

BY: Jama H. Lundy Jr.
Agent

APR 26 1989

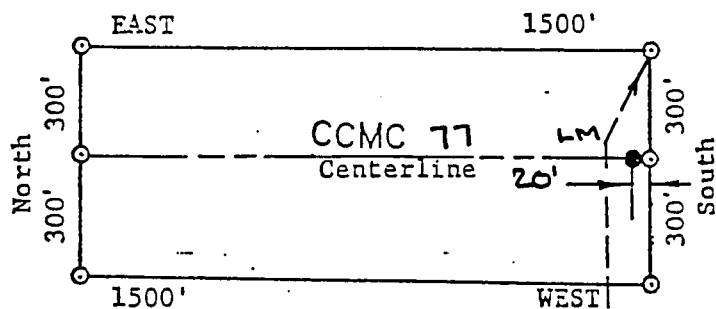
7:45 A.M.
PHOENIX, ARIZONA

A MC 294777

A MC 294777

PLAT OF LODE CLAIM

(Attached to Recorded Copy of Certificate of Location)



TIE TO NE CORNER:
 North 4200 Feet and
 West 3000 Feet
 From SW Corner of
 Section 4, Township
 4 South, Range 16
 East, G&SRM.

1. Name of Claim CCMC 77
2. Type of Claim LODE
3. The Claim is located in Sections S, Township 4 S., Range 16 E., G&SRM.
4. Scale : One Inch = .500 Feet.
5. The Claim is situated in Gila County, Arizona.
6. Type of corner and location monuments used are:
3 Inch Diameter Plastic Pipes

RECEIVED
 B.L.M. AZ STATE OFFICE

APR 26 1989

7:45 A.M.
 PHOENIX, ARIZONA

\$ 522 + \$ 400
11:30 CR# 00199672

574838

STATE OF ARIZONA, County of Gila, ss; Cyprus Miami Mining Corporation
I do hereby certify that the within instrument was filed and recorded at request of

Date Apr. 7, 1989 Time 11:00 A. M., Docket 763 Official Records Page 853 & 854
Records of Gila County, Arizona.

WITNESS my hand and official seal the day and year first above written.

MARY V. DE PAOLI, County Recorder
By Evelyn Morales Deputy.

Pick Up

MICROFILMED

COMPARED

A MC 294778

ARIZONA
LOCATION NOTICE
LODE

NOTICE IS HEREBY GIVEN that the CCMC 78 Lode Mining Claim has been located by Cyprus Christmas Mine Corporation, whose current mailing address is 9100 East Mineral Circle, Post Office Box 3299, Englewood, Colorado 80155.

The date of location of this claim is the 6th day of April, 1989.

The general course of this claim is East-West and it is situated in Gila County, Arizona.

This claim is 1500 feet in length and 600 feet in width. This claim runs from the location monument on which this location notice is posted approximately 20 feet in a West direction to the West end line and 1480 feet in a East direction to the East end line. This claim is marked by six monuments, one at each corner and one at the center of each end line of the claim.

The location monument on which this notice is posted is situated within Section 5, T. 4 South, R. 16 East, G.&S.R.M., Arizona, and this claim encompasses portion of:

- NE Quarter of Section 5 T. 4 South, R. 16 East
- NW Quarter of Section 5 T. 4 South, R. 16 East
- Quarter of Section _____ T. South, R. East
- Quarter of Section _____ T. South, R. East

G.&S.R.M., Gila County, Arizona.

The locality of this claim with reference to some natural object or permanent monument and additional information (if any) concerning its locality are as follows:

The NW Corner of CCMC78 bears North 4200 feet and West 3000 feet of the SW Corner of Section 4, Township 4 South Range 16 East, G.&S.R.M., Gila County, Arizona.

DATED AND POSTED on the ground this 6th day of April, 1989.

This location is made in accordance with The Mining Claims Rights Restoration Act of August 11, 1955 (69 Stat: 681; Public Law 359)

LOCATOR: Cyprus Christmas Mine Corporation

RECEIVED
B.L.M. AZ STATE OFFICE

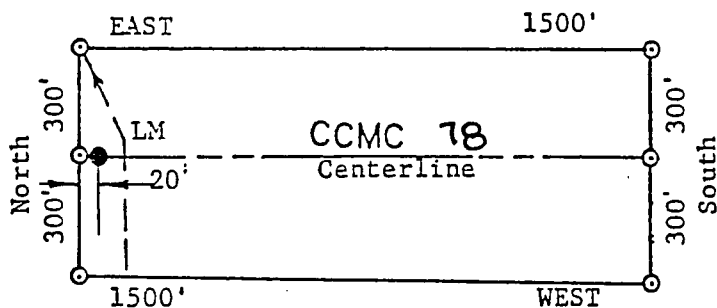
BY: James N. Lundy Jr.
Agent

APR 26 1989
7:45 A.M.
PHOENIX, ARIZONA

A MC 294778

PLAT OF LODE CLAIM

(Attached to Recorded Copy of Certificate of Location)



TIE TO NW CORNER:
 North 4200 Feet and West 3000 Feet
 From SW Corner of Section 4, Township 4
 South, Range 16 East, G&SRM.



1. Name of Claim CCMC 78
2. Type of Claim LODE
3. The Claim is located in Sections 5, Township 4 S., Range 16 E., G&SRM.
4. Scale : One Inch = 500 Feet.
5. The Claim is situated in Gila County, Arizona.
6. Type of corner and location monuments used are:
3 Inch Diameter Plastic Pipes

RECEIVED
 B.L.M. AZ STATE OFFICE

APR 26 1989
 7:45 A.M.
 PHOENIX, ARIZONA

\$5.00 + \$4.00
11:00 A.M. # 0019967

574839

STATE OF ARIZONA, County of Gila, ss; I do hereby certify that the within instrument was filed and recorded at request of Cyprus Miami Mining Corporation

Date Apr. 7, 1989 Time 11:00 A. M., Docket 763 Official Records Page s 855 & 856
Records of Gila County, Arizona.

WITNESS my hand and official seal the day and year first above written.

MARY V. DE PAOLI, County Recorder
By Evelyn M. ... Deputy.

Pick Up

MICROFILMED

COMBARED

A HC 294779

ARIZONA
LOCATION NOTICE
LODE

NOTICE IS HEREBY GIVEN that the CCMC 79 Lode Mining Claim has been located by Cyprus Christmas Mine Corporation, whose current mailing address is 9100 East Mineral Circle, Post Office Box 3299, Englewood, Colorado 80155.

The date of location of this claim is the 6th day of April, 1989.

The general course of this claim is East-West and it is situated in Gila County, Arizona.

This claim is 1500 feet in length and 600 feet in width. This claim runs from the location monument on which this location notice is posted approximately 20 feet in a East direction to the East end line and 1480 feet in a West direction to the West end line. This claim is marked by six monuments, one at each corner and one at the center of each end line of the claim.

The location monument on which this notice is posted is situated within Section 5, T. 4 South, R. 16 East, G.&S.R.M., Arizona, and this claim encompasses portion of:

- NW Quarter of Section 5 T. 4 South, R. 16 East
- Quarter of Section _____ T. 4 South, R. 16 East
- Quarter of Section _____ T. 4 South, R. 16 East
- Quarter of Section _____ T. 4 South, R. 16 East

G.&S.R.M., Gila County, Arizona.

The locality of this claim with reference to some natural object or permanent monument and additional information (if any) concerning its locality are as follows:

The NE Corner of CCMC 79 bears North 4800 feet and West 3000 feet of the SW Corner of Section 4, Township 4 South Range 16 East, G.&S.R.M., Gila County, Arizona.

DATED AND POSTED on the ground this 6th day of April, 1989.

This location is made in accordance with The Mining Claims Rights Restoration Act of August 11, 1955 (69 Stat: 681; Public Law 359)

B.L.M. AZ STATE OFFICE

APR 26 1989

7:45 A.M.
PHOENIX, ARIZONA

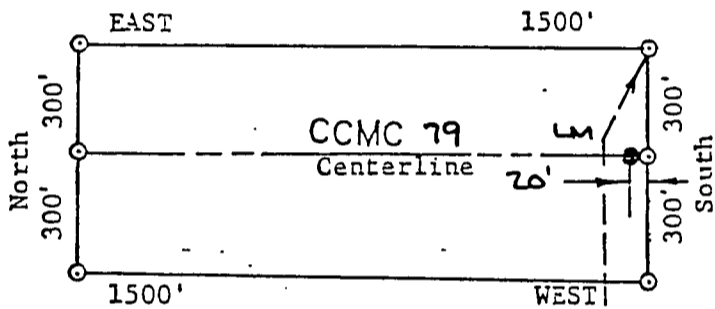
LOCATOR: Cyprus Christmas Mine Corporation

BY: James H. Lundy Jr.
Agent

A MC 294779

PLAT OF LODE CLAIM

(Attached to Recorded Copy of Certificate of Location)



TIE TO NE CORNER:
 North 4800 Feet and
 West 3000 Feet
 From SW Corner of
 Section 4, Township
 4 South, Range 16
 East, G&SRM.

1. Name of Claim CCMC 79
2. Type of Claim LODE
3. The Claim is located in Sections 5, Township 4 S.,
 Range 16 E., G&SRM.
4. Scale : One Inch = .500 Feet.
5. The Claim is situated in Gila County, Arizona.
6. Type of corner and location monuments used are:
3 Inch Diameter Plastic Pipes

RECEIVED
 B.L.M. AZ STATE OFFICE

APR 26 1989

7:45 A.M.
 PHOENIX, ARIZONA

574840

STATE OF ARIZONA, County of Gila, ss:

I do hereby certify that the within instrument was filed and recorded at request of Cyprus Miami Mining Corporation

Date Apr. 7, 1989 Time 11:00 A. M., Docket 763 Official Records Page s 857 & 858

WITNESS my hand and official seal the day and year first above written.

MARY V. DE PAOLI, County Recorder

By Evelyn M. [Signature] Deputy.

Pick Up

MICROFILMED

COMPARED

ARIZONA

LOCATION NOTICE

LODE

A MC 294780

NOTICE IS HEREBY GIVEN that the CCMC 80 Lode Mining Claim has been located by Cyprus Christmas Mine Corporation, whose current mailing address is 9100 East Mineral Circle, Post Office Box 3299, Englewood, Colorado 80155.

The date of location of this claim is the 6th day of April, 1989.

The general course of this claim is East-West and it is situated in Gila County, Arizona.

This claim is 1500 feet in length and 600 feet in width. This claim runs from the location monument on which this location notice is posted approximately 20 feet in a West direction to the West end line and 1480 feet in a East direction to the East end line. This claim is marked by six monuments, one at each corner and one at the center of each end line of the claim.

The location monument on which this notice is posted is situated within Section 5, T. 4 South, R. 16 East, G.&S.R.M., Arizona, and this claim encompasses portion of:

- NE Quarter of Section 5 T. 4 South, R. 16 East
- NW Quarter of Section 5 T. 4 South, R. 16 East
- Quarter of Section T. South, R. East
- Quarter of Section T. South, R. East

G.&S.R.M., Gila County, Arizona.

The locality of this claim with reference to some natural object or permanent monument and additional information (if any) concerning its locality are as follows:

The NW Corner of CCMC 80 bears North 4800 feet and West 3000 feet of the SW Corner of Section 4, Township 4 South Range 16 East, G.&S.R.M., Gila County, Arizona.

DATED AND POSTED on the ground this 6th day of April, 1989.

LOCATOR: Cyprus Christmas Mine Corporation

This location is made in accordance with The Mining Claims Rights Restoration Act of August 11, 1955 (69 Stat: 681; Public Law 359)

BY: [Signature] Agent

RECEIVED

B.L.M. AZ STATE OFFICE

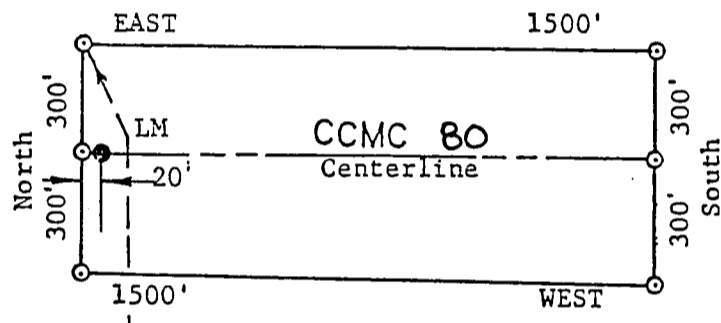
APR 26 1989

7:45 A.M. PHOENIX, ARIZONA

A MC 294780

PLAT OF LODE CLAIM

(Attached to Recorded Copy of Certificate of Location)



TIE TO NW CORNER:
 North 4800 Feet and West 3000 Feet
 From SW Corner of Section 4, Township 4
 South, Range 16 East, G&SRM.



1. Name of Claim CCMC 80
2. Type of Claim LODE
3. The Claim is located in Sections 5, Township 4 S., Range 16 E., G&SRM.
4. Scale : One Inch = 500 Feet.
5. The Claim is situated in Gila County, Arizona.
6. Type of corner and location monuments used are:
3 Inch Diameter Plastic Pipes

RECEIVED
 B.L.M. AZ STATE OFFICE

APR 26 1989

7:45 A.M.
 PHOENIX, ARIZONA

#500 + \$400
11:00
Ck#0017967.2

DUCKETT 100 TAUL

574841

Cyprus Miami Mining Corporation

STATE OF ARIZONA, County of Gila, ss:
I do hereby certify that the within instrument was filed and recorded at request of

Date Apr. 7, 1989 Time 11:00 A. M., Docket 763 Official Records Page s 859 & 860

Records of Gila County, Arizona.

WITNESS my hand and official seal the day and year first above written.

MARY V. DE PAOLI, County Recorder

By Evelyn Morak Deputy.

Pick Up

MICROFILMED
COMPARED

A MC 294781

ARIZONA

LOCATION NOTICE

LODE

NOTICE IS HEREBY GIVEN that the CCMC 81 Lode Mining Claim has been located by Cyprus Christmas Mine Corporation, whose current mailing address is 9100 East Mineral Circle, Post Office Box 3299, Englewood, Colorado 80155.

The date of location of this claim is the 6th day of April, 1989.

The general course of this claim is East-West and it is situated in Gila County, Arizona.

This claim is 1500 feet in length and 600 feet in width. This claim runs from the location monument on which this location notice is posted approximately 20 feet in a East direction to the East end line and 1480 feet in a West direction to the West end line. This claim is marked by six monuments, one at each corner and one at the center of each end line of the claim.

The location monument on which this notice is posted is situated within Section 5, T. 4 South, R. 16 East, G.&S.R.M., Arizona, and this claim encompasses portion of:

- NW Quarter of Section 5 T. 4 South, R. 16 East
- SE Quarter of Section 5 T. 4 South, R. 16 East
- SW Quarter of Section 5 T. 4 South, R. 16 East
- NE Quarter of Section 5 T. 4 South, R. 16 East

G.&S.R.M., Gila County, Arizona.

The locality of this claim with reference to some natural object or permanent monument and additional information (if any) concerning its locality are as follows:

The SE Corner of CCMC 81 bears North 5400 feet and West 3000 feet of the SW Corner of Section 4, Township 4 South Range 16 East, G.&S.R.M., Gila County, Arizona:

DATED AND POSTED on the ground this 6th day of April, 1989.

This location is made in accordance with The Mining Claims Rights Restoration Act of August 11, 1955 (69 Stat: 681; Public Law 359)

LOCATOR: Cyprus Christmas Mine Corporation

BY: James H. Lundy Jr.
Agent

RECEIVED
B.L.M. AZ STATE OFFICE

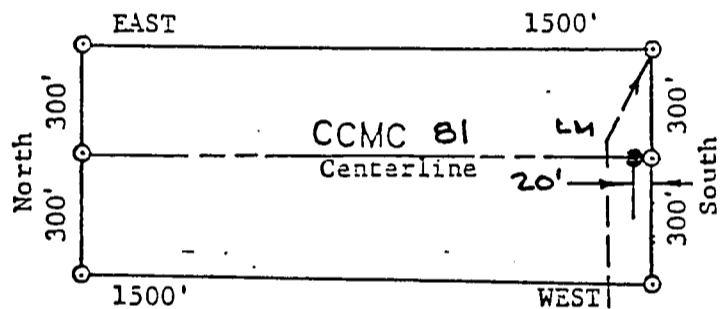
APR 26 1989

7:45 A.M.
PHOENIX, ARIZONA

A MC 294781

PLAT OF LODE CLAIM

(Attached to Recorded Copy of Certificate of Location)



TIE TO NE CORNER:
 North 5400 Feet and
 West 3000 Feet
 From SW Corner of
 Section 4, Township
 4 South, Range 16
 East, G&SRM.

1. Name of Claim CCMC 81
2. Type of Claim LODE
3. The Claim is located in Sections 5, Township 4 S., Range 16 E., G&SRM.
4. Scale : One Inch = .500 Feet.
5. The Claim is situated in Gila County, Arizona.
6. Type of corner and location monuments used are:
3 Inch Diameter Plastic Pipes

RECEIVED
 B.L.M. AZ STATE OFFICE

APR 26 1989

7:45 A.M.
 PHOENIX, ARIZONA

500 + \$ 400
CR # 00199672

574842

Cyprus Mining Corporation

STATE OF ARIZONA, County of Gila, ss:

I do hereby certify that the within instrument was filed and recorded at request of

Apr. 7, 1989

Time 11:00

A. M., Docket

763

Official Records Page 861 & 862

Records of Gila County, Arizona.

WITNESS my hand and official seal the day and year first above written.

MARY V. DE PAOLI, County Recorder

By Evelyn M. ...

Deputy.

Pick Up

MICROFILMED

COMPARED

ARIZONA

LOCATION NOTICE

LODE

NOTICE IS HEREBY GIVEN that the CCMC 82 Lode Mining Claim has been located by Cyprus Christmas Mine Corporation, whose current mailing address is 9100 East Mineral Circle, Post Office Box 3299, Englewood, Colorado 80155.

The date of location of this claim is the 6th day of April, 1989.

The general course of this claim is East-West and it is situated in Gila County, Arizona.

This claim is 1500 feet in length and 600 feet in width. This claim runs from the location monument on which this location notice is posted approximately 20 feet in a West direction to the West end line and 1480 feet in a East direction to the East end line. This claim is marked by six monuments, one at each corner and one at the center of each end line of the claim.

The location monument on which this notice is posted is situated within Section 5, T. 4 South, R. 16 East, G.&S.R.M., Arizona, and this claim encompasses portion of:

- NE Quarter of Section 5 T. 4 South, R. 16 East
- NW Quarter of Section 5 T. 4 South, R. 16 East
- Quarter of Section _____ T. South, R. East
- Quarter of Section _____ T. South, R. East

G.&S.R.M., Gila County, Arizona.

The locality of this claim with reference to some natural object or permanent monument and additional information (if any) concerning its locality are as follows:

The NW Corner of CCMC 82 bears North 5400 feet and West 3000 feet of the SW Corner of Section 4, Township 4 South Range 16 East, G.&S.R.M., Gila County, Arizona.

DATED AND POSTED on the ground this 6th day of April, 1989.

This location is made in accordance with The Mining Claims Rights Restoration Act of August 11, 1955 (69 Stat: 681; Public Law 359)

LOCATOR: Cyprus Christmas Mine Corporation

BY: James H. Lundy Jr.
Agent

RECEIVED
B.L.M. AZ STATE OFFICE

APR 26 1989

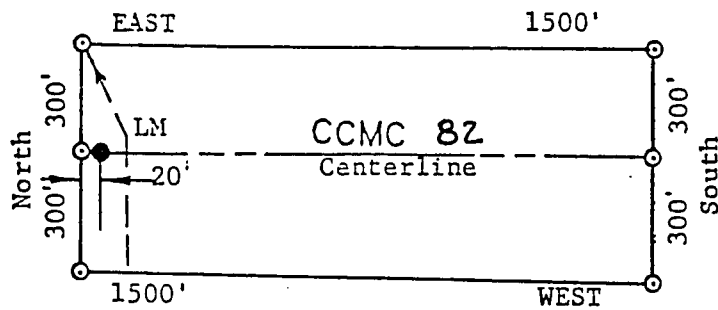
7:45 A.M.
PHOENIX, ARIZONA

A MC 294782

A MC 294782

PLAT OF LODE CLAIM

(Attached to Recorded Copy of Certificate of Location)



TIE TO NW CORNER:
 North 5400 Feet and West 3000 Feet
 From SW Corner of Section 4, Township 4
 South, Range 16 East, G&SRM.



1. Name of Claim CCMC 82
2. Type of Claim LODE
3. The Claim is located in Sections 5, Township 4 S.
 Range 16 E., G&SRM.
4. Scale : One Inch = .500 Feet.
5. The Claim is situated in Gila County, Arizona.
6. Type of corner and location monuments used are:
3 Inch Diameter Plastic Pipes

RECEIVED
 B.L.M. AZ STATE OFFICE

APR 26 1989

7:45 A.M.
 PHOENIX, ARIZONA

1100 OK # 00199672

574843

STATE OF ARIZONA, County of Gila, ss:

I do hereby certify that the within instrument was filed and recorded at request of Cyprus Miami Mining Corporation

Date Apr. 7, 1989 Time 11:00 A. M., Docket 763 Official Records Page s. 863 & 864

Records of Gila County, Arizona. WITNESS my hand and official seal the day and year first above written.

MARY V. DE PAOLI, County Recorder
By Evelyn Male Deputy.

Pick Up

MICROFILMED

COMPARED

A MC 294783

ARIZONA
LOCATION NOTICE
LODE

NOTICE IS HEREBY GIVEN that the CCMC 83 Lode Mining Claim has been located by Cyprus Christmas Mine Corporation, whose current mailing address is 9100 East Mineral Circle, Post Office Box 3299, Englewood, Colorado 80155.

The date of location of this claim is the 6th day of April, 1989.

The general course of this claim is East-West and it is situated in Gila County, Arizona.

This claim is 1500 feet in length and 600 feet in width. This claim runs from the location monument on which this location notice is posted approximately 20 feet in a East direction to the East end line and 1480 feet in a West direction to the West end line. This claim is marked by six monuments, one at each corner and one at the center of each end line of the claim.

The location monument on which this notice is posted is situated within Section 5, T. 4 South, R. 16 East, G.&S.R.M., Arizona, and this claim encompasses portion of:

- SE Quarter of Section 5 T. 4 South, R. 16 East
- Quarter of Section T. 4 South, R. 16 East
- Quarter of Section T. 4 South, R. 16 East
- Quarter of Section T. 4 South, R. 16 East

G.&S.R.M., Gila County, Arizona.

The locality of this claim with reference to some natural object or permanent monument and additional information (if any) concerning its locality are as follows:

The NE Corner of CCMC 83 bears North 600 feet and West 0 feet of the SW Corner of Section 4, Township 4 South Range 16 East, G.&S.R.M., Gila County, Arizona.

DATED AND POSTED on the ground this 6th day of April, 1989.

This location is made in accordance with The Mining Claims Rights Restoration Act of August 11, 1955 (69 Stat: 681; Public Law 359)

LOCATOR: Cyprus Christmas Mine Corporation

B.L.M. AZ STATE OFFICE

APR 26 1989

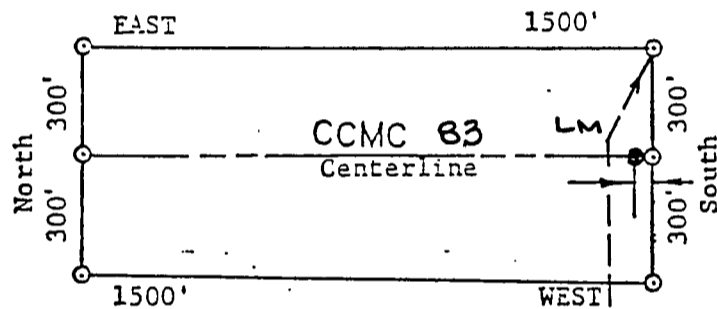
BY: James H. Lundy Jr. Agent

7:45 A.M.

A MC 294783

PLAT OF LODE CLAIM

(Attached to Recorded Copy of Certificate of Location)



TIE TO NE CORNER:
 North 600 Feet and
 West 0 Feet
 From SW Corner of
 Section 4, Township
 4 South, Range 16
 East, G&SRM.

1. Name of Claim CCMC 83
2. Type of Claim LODE
3. The Claim is located in Sections 5, Township 4 S., Range 16 E., G&SRM.
4. Scale : One Inch = .500 Feet.
5. The Claim is situated in Gila County, Arizona.
6. Type of corner and location monuments used are:
3 Inch Diameter Plastic Pipes

RECEIVED
 B.L.M. AZ STATE OFFICE

APR 26 1989

7:45 A.M.
 PHOENIX, ARIZONA

500 + #400
11:00 AM CR# 00199672

574844

STATE OF ARIZONA, County of Gila, ss:

I do hereby certify that the within instrument was filed and recorded at request of Cyprus Miami Mining Corporation

Date Apr. 7, 1989 Time 11:00 A. M., Docket 763 Official Records Page 865 & 866
Records of Gila County, Arizona.

WITNESS my hand and official seal the day and year first above written.

MARY V. DE PAOLI, County Recorder

By Evelyn Morales Deputy.

Pick Up

MICROFILMED

COMPARED

A MC 294784

ARIZONA

LOCATION NOTICE

LODE

NOTICE IS HEREBY GIVEN that the CCMC 84 Lode Mining Claim has been located by Cyprus Christmas Mine Corporation, whose current mailing address is 9100 East Mineral Circle, Post Office Box 3299, Englewood, Colorado 80155.

The date of location of this claim is the 6th day of April, 1989.

The general course of this claim is East-West and it is situated in Gila County, Arizona.

This claim is 1500 feet in length and 600 feet in width. This claim runs from the location monument on which this location notice is posted approximately 20 feet in a West direction to the West end line and 1480 feet in a East direction to the East end line. This claim is marked by six monuments, one at each corner and one at the center of each end line of the claim.

The location monument on which this notice is posted is situated within Section 4, T. 4 South, R. 16 East, G.&S.R.M., Arizona, and this claim encompasses portion of:

- SW Quarter of Section 4 T. 4 South, R. 16 East
- Quarter of Section 4 T. 4 South, R. 16 East
- Quarter of Section 4 T. 4 South, R. 16 East
- Quarter of Section 4 T. 4 South, R. 16 East

G.&S.R.M., Gila County, Arizona.

The locality of this claim with reference to some natural object or permanent monument and additional information (if any) concerning its locality are as follows:

The NW Corner of CCMC84 bears North 600 feet and East 0 feet of the SW Corner of Section 4, Township 4 South Range 16 East, G.&S.R.M., Gila County, Arizona.

DATED AND POSTED on the ground this 6th day of April, 1989.

This location is made in accordance with The Mining Claims Rights Restoration Act of August 11, 1955 (69 Stat: 681; Public Law 359)

LOCATOR: Cyprus Christmas Mine Corporation

BY: Jama H. Lundy Jr.
Agent

RECEIVED
B.L.M. AZ STATE OFFICE

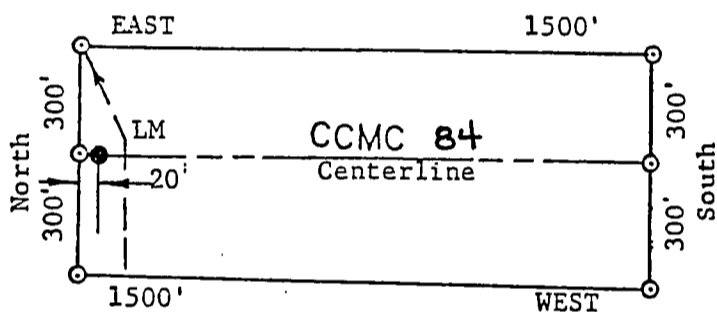
APR 26 1989

7:45 A.M.
PHOENIX, ARIZONA

A H C 294784

PLAT OF LODE CLAIM

(Attached to Recorded Copy of Certificate of Location)



TIE TO NW CORNER:
 North 600 Feet and West 0 Feet
 From SW Corner of Section 4, Township 4
 South, Range 16 East, G&SRM.



1. Name of Claim CCMC 84
2. Type of Claim LODE
3. The Claim is located in Sections 4, Township 4 S.
 Range 16 E., G&SRM.
4. Scale : One Inch = .500 Feet.
5. The Claim is situated in Gila County, Arizona.
6. Type of corner and location monuments used are:
3 Inch Diameter Plastic Pipes

RECEIVED
 B.L.M. AZ STATE OFFICE

APR 26 1989

7:45 A.M.
 PHOENIX, ARIZONA

STATE OF ARIZONA, County of Gila, ss:

I do hereby certify that the within instrument was filed and recorded at request of Cyprus Miami Mining Corporation.

Date Apr. 7, 1989 Time 11:00 A. M., Docket 763 Official Records Page s. 867 & 868

Records of Gila County, Arizona.

WITNESS my hand and official seal the day and year first above written.

Pick Up

MARY V. DE PAOLI, County Recorder

MICROFILMED

By Evelyn Morales Deputy.

COMPARED

A MC 294785

ARIZONA

LOCATION NOTICE

LODE

NOTICE IS HEREBY GIVEN that the CCMC 85 Lode Mining Claim has been located by Cyprus Christmas Mine Corporation, whose current mailing address is 9100 East Mineral Circle, Post Office Box 3299, Englewood, Colorado 80155.

The date of location of this claim is the 6th day of April, 1989.

The general course of this claim is East-West and it is situated in Gila County, Arizona.

This claim is 1500 feet in length and 600 feet in width. This claim runs from the location monument on which this location notice is posted approximately 20 feet in a East direction to the East end line and 1480 feet in a West direction to the West end line. This claim is marked by six monuments, one at each corner and one at the center of each end line of the claim.

The location monument on which this notice is posted is situated within Section 5, T. 4 South, R. 16 East, G.&S.R.M., Arizona, and this claim encompasses portion of:

- SE Quarter of Section 5 T. 4 South, R. 16 East
- Quarter of Section T. 4 South, R. 16 East
- Quarter of Section T. 4 South, R. 16 East
- Quarter of Section T. 4 South, R. 16 East

G.&S.R.M., Gila County, Arizona.

The locality of this claim with reference to some natural object or permanent monument and additional information (if any) concerning its locality are as follows:

The NE Corner of CCMC 85 bears North 1200 feet and West 0 feet of the SW Corner of Section 4, Township 4 South Range 16 East, G.&S.R.M., Gila County, Arizona.

DATED AND POSTED on the ground this 6th day of April 1989. RECEIVED, B.L.M. AZ STATE OFFICE

APR 26 1989

This location is made in accordance with The Mining Claims Rights Restoration Act of August 11, 1955 (69 Stat: 681; Public Law 359)

LOCATOR: Cyprus Christmas Mine Corporation

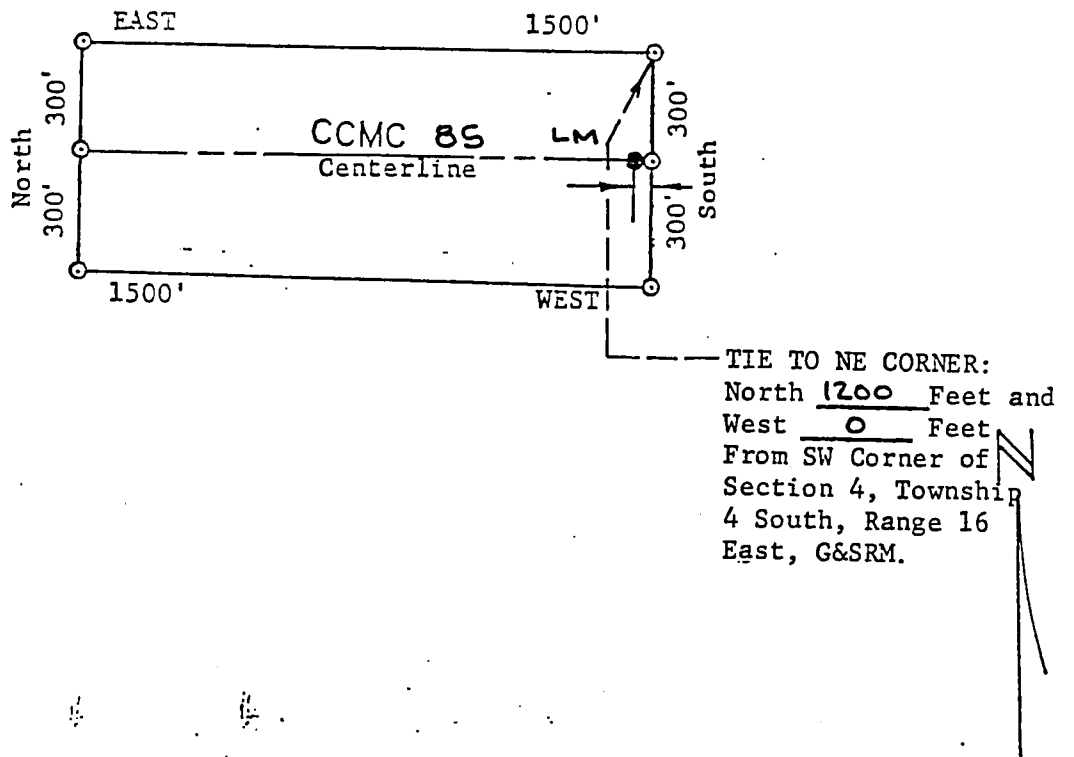
7:45 A.M. PHOENIX, ARIZONA

BY: James H. Lundy Jr. Agent

A MC 294785

PLAT OF LODE CLAIM

(Attached to Recorded Copy of Certificate of Location)



1. Name of Claim CCMC 85
2. Type of Claim LODE
3. The Claim is located in Sections 5, Township 4 S., Range 16 E., G&SRM.
4. Scale : One Inch = 500 Feet.
5. The Claim is situated in Gila County, Arizona.
6. Type of corner and location monuments used are:
3 Inch Diameter Plastic Pipes

RECEIVED
 B.L.M. AZ STATE OFFICE

APR 26 1989

7:45 A.M.
 PHOENIX, ARIZONA

500 7 400
11:00
CR # 00199672

574846

STATE OF ARIZONA, County of Gila, ss;

I do hereby certify that the within instrument was filed and recorded at request of

Cyprus Miami Mining Corporation

Date Apr. 7, 1989 Time 11:00 A. M., Docket 763 Official Records Page s. 869 & 870
Records of Gila County, Arizona.

WITNESS my hand and official seal the day and year first above written.

MARY V. DE PAOLI, County Recorder

Pick Up

MICROFILMED

By Evelyn M. Male Deputy.

COMPARED

A
MC-294786

ARIZONA
LOCATION NOTICE

LODE

NOTICE IS HEREBY GIVEN that the CCMC 86 Lode Mining Claim has been located by Cyprus Christmas Mine Corporation, whose current mailing address is 9100 East Mineral Circle, Post Office Box 3299, Englewood, Colorado 80155.

The date of location of this claim is the 6th day of April, 1989.

The general course of this claim is East-West and it is situated in Gila County, Arizona.

This claim is 1500 feet in length and 600 feet in width. This claim runs from the location monument on which this location notice is posted approximately 20 feet in a West direction to the West end line and 1480 feet in a East direction to the East end line. This claim is marked by six monuments, one at each corner and one at the center of each end line of the claim.

The location monument on which this notice is posted is situated within Section 4, T. 4 South, R. 16 East, G.&S.R.M., Arizona, and this claim encompasses portion of:

- SW Quarter of Section 4 T. 4 South, R. 16 East
- Quarter of Section 4 T. 4 South, R. 16 East
- Quarter of Section 4 T. 4 South, R. 16 East
- Quarter of Section 4 T. 4 South, R. 16 East

G.&S.R.M., Gila County, Arizona.

The locality of this claim with reference to some natural object or permanent monument and additional information (if any) concerning its locality are as follows:

The NW Corner of CCMC 86 bears North 1200 feet and East 0 feet of the SW Corner of Section 4, Township 4 South Range 16 East, G.&S.R.M., Gila County, Arizona.

DATED AND POSTED on the ground this 6th day of April, 1989.

This location is made in accordance with The Mining Claims Rights Restoration Act of August 11, 1955 (69 Stat: 681; Public Law 359)

LOCATOR: Cyprus Christmas Mine Corporation

BY: James H. Lundy Jr.
Agent

RECEIVED
B.L.M. AZ STATE OFFICE

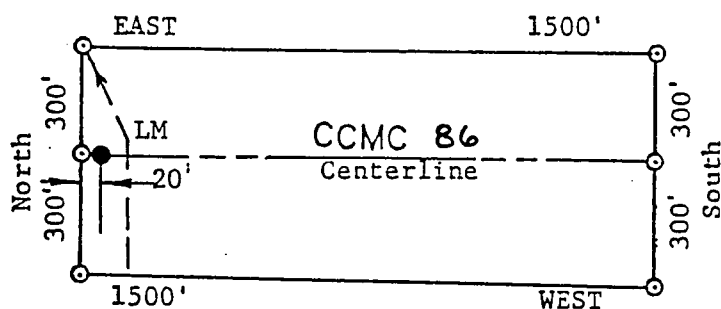
APR 26 1989

7:45 A.M.
PHOENIX, ARIZONA

A HC 294786

PLAT OF LODE CLAIM

(Attached to Recorded Copy of Certificate of Location)



TIE TO NW CORNER:
 North 1200 Feet and West 0 Feet
 From SW Corner of Section 4, Township 4
 South, Range 16 East, G&SRM.



1. Name of Claim CCMC 86
2. Type of Claim LODE
3. The Claim is located in Sections 4, Township 4 S., Range 16 E., G&SRM.
4. Scale : One Inch = 500 Feet.
5. The Claim is situated in Gila County, Arizona.
6. Type of corner and location monuments used are:
3 Inch Diameter Plastic Pipes

RECEIVED
 B.L.M. AZ STATE OFFICE

APR 26 1989

7:45 A.M.
 PHOENIX, ARIZONA

52 + # 420
11:00 CR# 00199672

574847

DOCKET 763 PAGE 871

STATE OF ARIZONA, County of Gila, ss:

Cyprus Miami Mining Corporation

I do hereby certify that the within instrument was filed and recorded at request of

Date Apr. 7, 1989 Time 11:00 A. M., Docket 763 Official Records Page s. 871 & 872
Records of Gila County, Arizona.

WITNESS my hand and official seal the day and year first above written.

MARY V. DE PAOLI, County Recorder

Pick Up

MICROFILMED

By Evelyn Morales Deputy.

COMPARED

A MC 294787

ARIZONA
LOCATION NOTICE
LODE

NOTICE IS HEREBY GIVEN that the CCMC 87 Lode Mining Claim has been located by Cyprus Christmas Mine Corporation, whose current mailing address is 9100 East Mineral Circle, Post Office Box 3299, Englewood, Colorado 80155.

The date of location of this claim is the 6th day of April, 1989.

The general course of this claim is East-West and it is situated in Gila County, Arizona.

This claim is 1500 feet in length and 600 feet in width. This claim runs from the location monument on which this location notice is posted approximately 20 feet in a East direction to the East end line and 1480 feet in a West direction to the West end line. This claim is marked by six monuments, one at each corner and one at the center of each end line of the claim.

The location monument on which this notice is posted is situated within Section 5, T. 4 South, R. 16 East, G.&S.R.M., Arizona, and this claim encompasses portion of:

- SE Quarter of Section 5 T. 4 South, R. 16 East
- Quarter of Section T. 4 South, R. 16 East
- Quarter of Section T. 4 South, R. 16 East
- Quarter of Section T. 4 South, R. 16 East

G.&S.R.M., Gila County, Arizona.

The locality of this claim with reference to some natural object or permanent monument and additional information (if any) concerning its locality are as follows:

The NE Corner of CCMC 87 bears North 1800 feet and West 0 feet of the SW Corner of Section 4, Township 4 South Range 16 East, G.&S.R.M., Gila County, Arizona.

DATED AND POSTED on the ground this 6th day of April, 1989.

RECEIVED
B.L.M. AZ STATE OFFICE

APR 26 1989

This location is made in accordance with The Mining Claims Rights Restoration Act of August 11, 1955 (69 Stat: 681; Public Law 359)

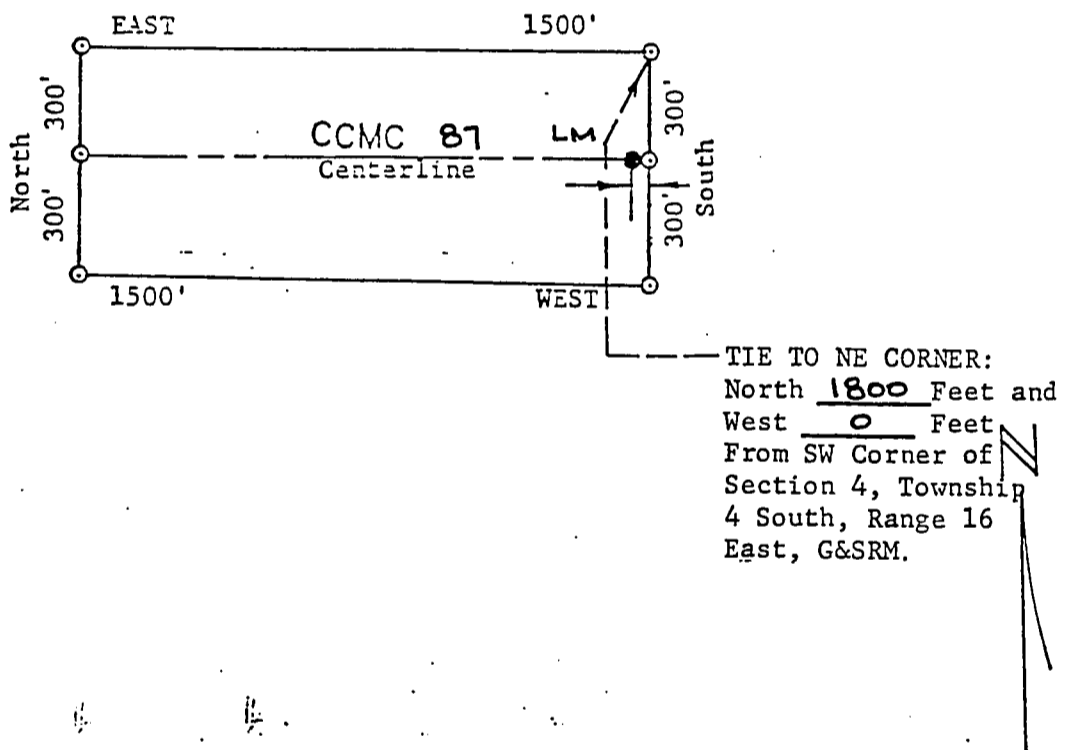
LOCATOR: Cyprus Christmas Mine Corporation PHOENIX, ARIZONA 7:45 A.M.

BY: James H. Lundy Jr.
Agent

A MC 294787

PLAT OF LODE CLAIM

(Attached to Recorded Copy of Certificate of Location)



1. Name of Claim CCMC 87
2. Type of Claim LODE
3. The Claim is located in Sections 5, Township 4 S., Range 16 E., G&SRM.
4. Scale : One Inch = .500 Feet.
5. The Claim is situated in Gila County, Arizona.
6. Type of corner and location monuments used are:
3 Inch Diameter Plastic Pipes

RECEIVED
B.L.M. AZ STATE OFFICE

APR 26 1989

7:45 A.M.
PHOENIX, ARIZONA

\$522 + \$400
11:00; CR# 00199672

574848

STATE OF ARIZONA, County of Gila, ss: I do hereby certify that the within instrument was filed and recorded at request of Cyprus Miami Mining Corporation.

Date Apr. 7, 1989 Time 11:00 A. M., Docket 763 Official Records Page s. 873 & 874
Records of Gila County, Arizona.

WITNESS my hand and official seal the day and year first above written.

MARY V. DE PAOLI, County Recorder
By Evelyn M. ... Deputy.

Pick Up MICROFILMED COMPARED

MC 294788

ARIZONA
LOCATION NOTICE
LODE

NOTICE IS HEREBY GIVEN that the CCMC 88 Lode Mining Claim has been located by Cyprus Christmas Mine Corporation, whose current mailing address is 9100 East Mineral Circle, Post Office Box 3299, Englewood, Colorado 80155.

The date of location of this claim is the 6th day of April, 1989.

The general course of this claim is East-West and it is situated in Gila County, Arizona.

This claim is 1500 feet in length and 600 feet in width. This claim runs from the location monument on which this location notice is posted approximately 20 feet in a West direction to the West end line and 1480 feet in a East direction to the East end line. This claim is marked by six monuments, one at each corner and one at the center of each end line of the claim.

The location monument on which this notice is posted is situated within Section 4, T. 4 South, R. 16 East, G.&S.R.M., Arizona, and this claim encompasses portion of:

- Sw Quarter of Section 4 T. 4 South, R. 16 East
- Quarter of Section 4 T. 4 South, R. 16 East
- Quarter of Section 4 T. 4 South, R. 16 East
- Quarter of Section 4 T. 4 South, R. 16 East

G.&S.R.M., Gila County, Arizona.

The locality of this claim with reference to some natural object or permanent monument and additional information (if any) concerning its locality are as follows:

The NW Corner of CCMC 88 bears North 1800 feet and East 0 feet of the SW Corner of Section 4, Township 4 South Range 16 East, G.&S.R.M., Gila County, Arizona.

DATED AND POSTED on the ground this 6th day of April, 1989.

This location is made in accordance with The Mining Claims Rights Restoration Act of August 11, 1955 (69 Stat: 681; Public Law 359)

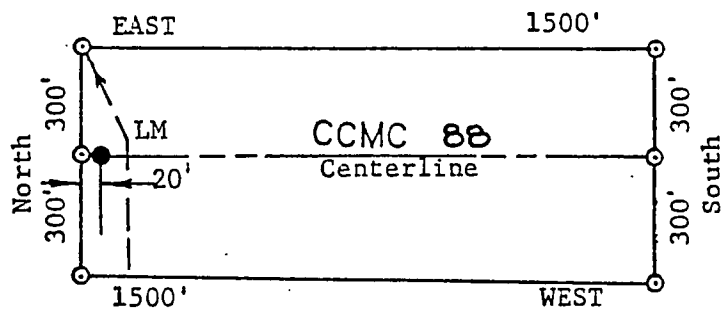
LOCATOR: Cyprus Christmas Mine Corporation
BY: James H. Lindsey Jr. Agent

RECEIVED
B.L.M. AZ STATE OFFICE
APR 26 1989
7:45 A.M.
PHOENIX, ARIZONA

A MC 294788

PLAT OF LODE CLAIM

(Attached to Recorded Copy of Certificate of Location)



TIE TO NW CORNER:
 North 1800 Feet and West 0 Feet
 From SW Corner of Section 4, Township 4
 South, Range 16 East, G&SRM.



1. Name of Claim CCMC 88
2. Type of Claim LODE
3. The Claim is located in Sections 4, Township 4 S., Range 16 E., G&SRM.
4. Scale : One Inch = 500 Feet.
5. The Claim is situated in Gila County, Arizona.
6. Type of corner and location monuments used are:
3 Inch Diameter Plastic Pipes

RECEIVED
 B.L.M. AZ STATE OFFICE

APR 26 1989

7:45 A.M.
 PHOENIX, ARIZONA

\$ 5.00 + \$ 4.00
11:00 AM CR# 00199672

STATE OF ARIZONA, County of Gila, ss;

574849

Cyprus Miami Mining Corporation

Date Apr. 7, 1989 Time 11:00 A. M., Docket 763 Official Records Page 875 & 876
Records of Gila County, Arizona.

WITNESS my hand and official seal the day and year first above written.

Pick Up

MARY V. DE PAOLI, County Recorder

By Evelyn Morales Deputy.

MICROFILMED

COMPARED

A MC 294789

ARIZONA

LOCATION NOTICE

LODE

NOTICE IS HEREBY GIVEN that the CCMC 89 Lode Mining Claim has been located by Cyprus Christmas Mine Corporation, whose current mailing address is 9100 East Mineral Circle, Post Office Box 3299, Englewood, Colorado 80155.

The date of location of this claim is the 6th day of April, 1989.

The general course of this claim is East-West and it is situated in Gila County, Arizona.

This claim is 1500 feet in length and 600 feet in width. This claim runs from the location monument on which this location notice is posted approximately 20 feet in a East direction to the East end line and 1480 feet in a West direction to the West end line. This claim is marked by six monuments, one at each corner and one at the center of each end line of the claim.

The location monument on which this notice is posted is situated within Section 5, T. 4 South, R. 16 East, G.&S.R.M., Arizona, and this claim encompasses portion of:

- SE Quarter of Section 5 T. 4 South, R. 16 East
- Quarter of Section T. 4 South, R. 16 East
- Quarter of Section T. 4 South, R. 16 East
- Quarter of Section T. 4 South, R. 16 East

G.&S.R.M., Gila County, Arizona.

The locality of this claim with reference to some natural object or permanent monument and additional information (if any) concerning its locality are as follows:

The NE Corner of CCMC 89 bears North 2400 feet and West 0 feet of the SW Corner of Section 4, Township 4 South Range 16 East, G.&S.R.M., Gila County, Arizona.

DATED AND POSTED on the ground this 6th day of April RECEIVED, 1989. **B.L.M. AZ STATE OFFICE**

APR 26 1989
7:45 A.M.
PHOENIX, ARIZONA

This location is made in accordance with The Mining Claims Rights Restoration Act of August 11, 1955 (69 Stat: 681; Public Law 359)

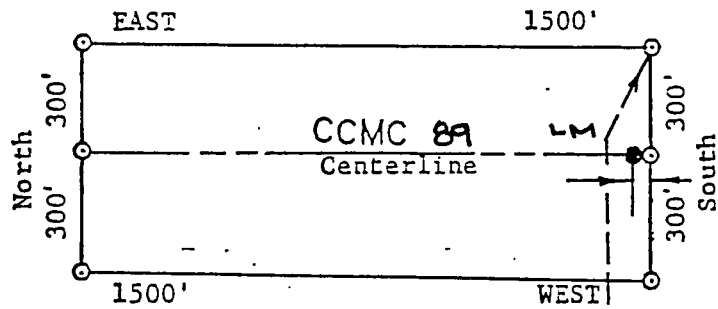
LOCATOR: Cyprus Christmas Mine Corporation

BY: James H. Lundy Jr.
Agent

A MC 294789

PLAT OF LODE CLAIM

(Attached to Recorded Copy of Certificate of Location)



TIE TO NE CORNER:
 North 2400 Feet and
 West 0 Feet
 From SW Corner of
 Section 4, Township
 4 South, Range 16
 East, G&SRM.

1. Name of Claim CCMC 89
2. Type of Claim LODE
3. The Claim is located in Sections 5, Township 4 S., Range 16 E., G&SRM.
4. Scale : One Inch = .500 Feet.
5. The Claim is situated in Gila County, Arizona.
6. Type of corner and location monuments used are:
3 Inch Diameter Plastic Pipes

RECEIVED
 B.L.M. AZ STATE OFFICE

APR 26 1989

7:45 A.M.
 PHOENIX, ARIZONA

\$ 500 + #400
11:00 CA #00199672

574850

DOCKET 763 PAGE 877

STATE OF ARIZONA, County of Gila, ss:
I do hereby certify that the within instrument was filed and recorded at request of Cyprus Miami Mining Corporation

Date Apr. 7, 1989 Time 11:00 A. M., Docket 763 Official Records Page S. 877 & 878
Records of Gila County, Arizona.

WITNESS my hand and official seal the day and year first above written.

MARY V. DE PAOLI, County Recorder
By Evelyn M. ... Deputy.

Pick Up

MICROFILMED
COMPARED

ARIZONA
LOCATION NOTICE
LODE

A MC 294790

NOTICE IS HEREBY GIVEN that the CCMC 90 Lode Mining Claim has been located by Cyprus Christmas Mine Corporation, whose current mailing address is 9100 East Mineral Circle, Post Office Box 3299, Englewood, Colorado 80155.

The date of location of this claim is the 6th day of April, 1989.

The general course of this claim is East-West and it is situated in Gila County, Arizona.

This claim is 1500 feet in length and 600 feet in width. This claim runs from the location monument on which this location notice is posted approximately 20 feet in a West direction to the West end line and 1480 feet in a East direction to the East end line. This claim is marked by six monuments, one at each corner and one at the center of each end line of the claim.

The location monument on which this notice is posted is situated within Section 4, T. 4 South, R. 16 East, G.&S.R.M., Arizona, and this claim encompasses portion of:

- SW Quarter of Section 4 T. 4 South, R. 16 East
- Quarter of Section 4 T. 4 South, R. 16 East
- Quarter of Section 4 T. 4 South, R. 16 East
- Quarter of Section 4 T. 4 South, R. 16 East

G.&S.R.M., Gila County, Arizona.

The locality of this claim with reference to some natural object or permanent monument and additional information (if any) concerning its locality are as follows:

The NW Corner of CCMC 90 bears North 2400 feet and East 0 feet of the SW Corner of Section 4, Township 4 South Range 16 East, G.&S.R.M., Gila County, Arizona.

DATED AND POSTED on the ground this 6th day of April, 1989.

This location is made in accordance with The Mining Claims Rights Restoration Act of August 11, 1955 (69 Stat: 681; Public Law 359)

LOCATOR: Cyprus Christmas Mine Corporation

BY: James H. Lindsey Jr.
Agent

RECEIVED
B.L.M. AZ STATE OFFICE

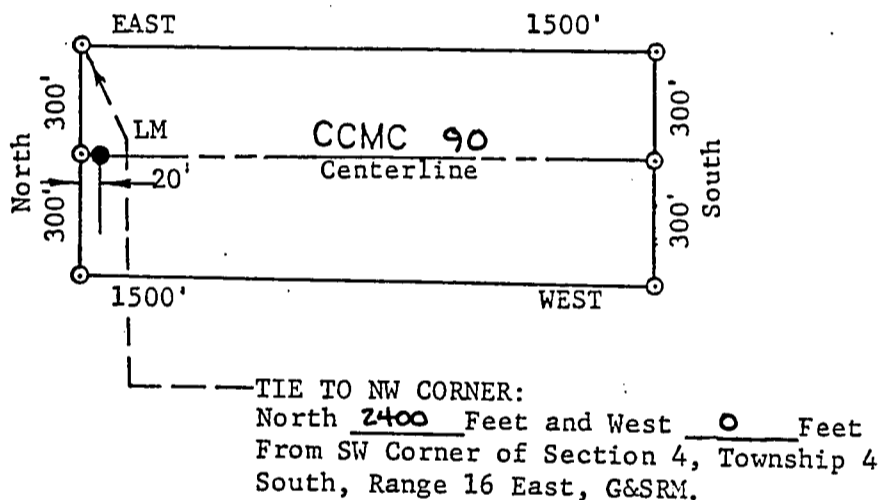
APR 26 1989

7:45 A.M.
PHOENIX, ARIZONA

A MC 294790

PLAT OF LODE CLAIM

(Attached to Recorded Copy of Certificate of Location)



1. Name of Claim CCMC 90
2. Type of Claim LODE
3. The Claim is located in Sections 4, Township 4 S., Range 16 E., G&SRM.
4. Scale : One Inch = .500 Feet.
5. The Claim is situated in Gila County, Arizona.
6. Type of corner and location monuments used are:
3 Inch Diameter Plastic Pipes

RECEIVED
 B.L.M. AZ STATE OFFICE

APR 26 1989
 7:45 A.M.
 PHOENIX, ARIZONA

UNITED STATES
DEPARTMENT OF THE INTERIOR
BUREAU OF LAND MANAGEMENT

RECEIPT AND ACCOUNTING ADVICE

NO. 1950748⁰⁴
CP/AZ 11/18/92

Subject: LOCATION NOTICES (12) ✓ *Separated* 2 23 12 175.00
 AMENDMENTS (11) ✓ 2 23 13 1,200.00

Applicant: CYPRESS CHRISTMAS MINE CORP
 9100 E MINERAL CIRCLE
 BOX 3299
 ENGLEWOOD, CO 80155

Remitter: CYPRESS MIAMI MINING CORP
 BOX 4444
 CLAYPOOL, AZ 85532
 CK #03653

OK eji

Assignor:

LEASE MANAGEMENT DATA										
<input type="checkbox"/> NEW <input type="checkbox"/> UPDATE <input type="checkbox"/> PAYMENT										
ORIGINAL SERIAL NO.	ASG.	TYPE	ST.	CTY.	FUND SYMBOL				ACRES/UNITS	RATE
AMC 325261-325272										

AMOUNT	ANV. DATE	EXP. DATE	BILL CYC.	S/C	DISTRICT	NEXT BILL	MISC. DATA	U of M	ACTUAL UNITS

ASSIGNMENT SERIAL NO.	ASG.	TYPE	ST.	CTY.	FUND SYMBOL				ACRES/UNITS	RATE

AMOUNT	ANV. DATE	EXP. DATE	BILL CYC.	S/C	DISTRICT	NEXT BILL	MISC. DATA	U of M	ACTUAL UNITS

APPLY REMITTANCE

ACTION	FUND SYMBOL	CTY.	AMOUNT
FILING FEE			
RENTAL			
UNEARNED			
REFUND			
TOTAL			
AMOUNT DUE			

Remarks:

BY: _____ DATE: _____

- Lease in Escrow?
- KGS? Of Interest?
- Auto Escalates? Operating Rights?
- Auto Renew? Operator
- Bond Filed?

FOR MMS USE ONLY		
BILLEE	NUMBER	FOREST REFUGE
OCS SECTION		
CODE		

RECEIVED
B.L.M. AZ STATE OFFICEB.L.M. Serial No.: A.MC 294791

NOV 18 1992

ARIZONA

AMENDED AND ADDITIONAL CERTIFICATE OF LOCATION OF
9:00 A.M. LODE MINING CLAIM
PHOENIX, ARIZONA

THIS IS TO CERTIFY THAT Cyprus Christmas Mine Corporation, a Delaware corporation, owner of the CCMC 91 Lode Mining Claim originally located on April 6, 1989 and recorded in Docket 763, Page 679 of Gila County, Arizona, hereby amends, locates, and claims in compliance with all federal, state and local laws and customs applicable thereto to the following described valuable lode or vein mineral deposit:

The name of this claim is the CCMC 91 Lode Mining Claim;

This claim is 1500 feet in length and 600 feet in width. The general course of this claim is East-West and it is situated in an Unknown Mining District, Gila County, Arizona. This claim runs from the location monument on which this notice is posted 20 feet in a EAST direction to the EAST end line and 1480 feet in a WEST direction to the WEST end line and is also marked by six monuments, one at each corner and one at the center of each end line of the claim, marking the claim in the form of a parallelogram. The location monument at which this notice is posted is situated within Section 5, Township 4 South, Range 16 East, G&SRM, and this claim encompasses portions of the quarter section, subdivision(s), Section(s), Township and Range as follows:

NE Quarter of Section 5, Township 4 South, Range 16 East, G&SRM,
SE Quarter of Section 5, Township 4 South, Range 16 East, G&SRM,
_____ Quarter of Section _____, Township 4 South, Range 16 East, G&SRM,
_____ Quarter of Section _____, Township 4 South, Range 16 East, G&SRM ;

The locality of this claim with reference to some natural object or permanent monument and additional information (if any) concerning its locality are as follows:
beginning at the SW corner of Section 4, Township 4 South, Range 16 East, G&SRM, thence NORTH 3000 feet and WEST 0 feet to Corner No. 1;
thence SOUTH 300 feet to the EAST End Center;
thence SOUTH 300 feet to Corner No. 2; thence WEST 1500 feet to Corner No. 3;
thence NORTH 300 feet to the WEST End Center;
thence NORTH 300 feet to Corner No. 4; thence EAST 1500 feet to Corner No. 1;

This certificate is prepared, posted, and recorded as an amendment of the original location for the purpose of appropriating under the Mining Law of 1872, as amended, and the laws of the States of Arizona all ground within the boundaries herein defined, and for the purpose of correcting any error, irregularity, omission, incompleteness or defect, if any, which may have existed or may exist in the original location or record thereof, and is made without waiver, abandonment or release of any rights acquired or held under or by virtue of said original location and to secure all the benefits of the mining law. In the event said original location is found to be avoid, or ineffective for any reason, then this location shall be an original location and this certificate an original certificate.

DATED AND POSTED on the ground the 13th day of oct., 1992.

Witness: Bill Exler

Locator: Cyprus Christmas Mine Corporation
Post Office Box 3299
Englewood, Colorado 80155

This location is made in accordance with The Mining Claims Rights Restoration Act of August 11, 1955 (69 Stat: 681; Public Law 359)

By: Jama K. Lundy, Agent

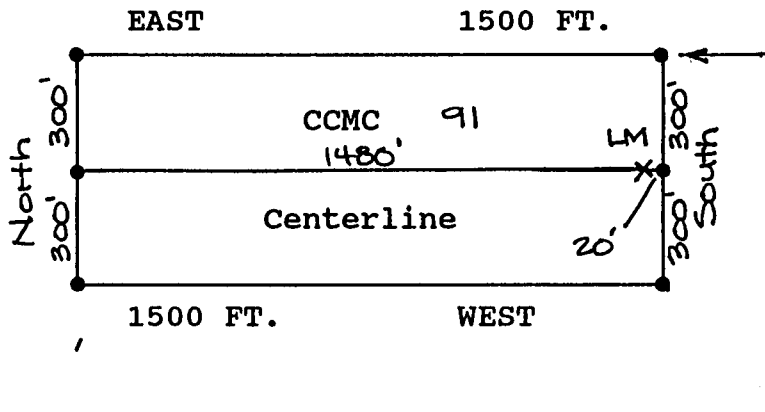
no chg
ENTERED IN COMPUTER

11-20-92
ej

Nov 18 '92

9:00 A.M.
PHOENIX, ARIZONA PLAT OF LODE CLAIM

(Attached to Recorded Copy of Amended Certificate of Location)



TIE TO NORTHEAST CORNER of CCMC 91 :

NORTH 3000 feet and WEST 0 feet
from the Southwest Section corner of
Section 4, T.4 S., R.16 E., G&SRB&M.

North

1. Name of Claim CCMC 91
2. Type of Claim Lode
3. The Claim is located in Section(s) 5,
Township 4 South, Range 16 East, G.&S.R.M.
4. Scale: 1 inch equals 500 Feet.
5. The Claim is situated in Gila County, Arizona.
6. Type of corner and location monuments used:
3 inch diameter plastic pipes projecting at least four feet above the surface of the ground.
7. Each monument is marked to identify the corner or end center of the claim.

NOV 11 1992

B 5.00 + \$4.00
10:45 ck # 1418858

622916

C STATE OF ARIZONA, County of Gila, ss;
I do hereby certify that the within instrument was filed and recorded at request of Cyprus Miami Mining Corporation

Date Oct. 16, 1992 Time 10:45 A. M., Docket 886 Official Records Page S 66-68

Records of Gila County, Arizona.

WITNESS my hand and official seal the day and year first above written.

MARY V. DE PAOLI, County Recorder

INDEXED
MICROFILMED
Compared

By Paula Mitchell, Deputy

Pick Up Kathy 473-7162

574851

DOCKET 763 PAGE 879

STATE OF ARIZONA, County of Gila, ss:

I do hereby certify that the within instrument was filed and recorded at request of Cyprus Miami Mining Corporation.

Date Apr. 7, 1989 Time 11:00 A. M., Docket 763 Official Records Page s. 879 & 880
Records of Gila County, Arizona.

WITNESS my hand and official seal the day and year first above written.

MARY V. DE PAOLI, County Recorder

By Evelyn Ingle Deputy.

Pick Up

MICROFILMED

COMPARED

A MC 294791

ARIZONA
LOCATION NOTICE
LODE

NOTICE IS HEREBY GIVEN that the CCMC 91 Lode Mining Claim has been located by Cyprus Christmas Mine Corporation, whose current mailing address is 9100 East Mineral Circle, Post Office Box 3299, Englewood, Colorado 80155.

The date of location of this claim is the 6th day of April, 1989.

The general course of this claim is East-West and it is situated in Gila County, Arizona.

This claim is 1500 feet in length and 600 feet in width. This claim runs from the location monument on which this location notice is posted approximately 20 feet in a East direction to the East end line and 1480 feet in a West direction to the West end line. This claim is marked by six monuments, one at each corner and one at the center of each end line of the claim.

The location monument on which this notice is posted is situated within Section 5, T. 4 South, R. 16 East, G.&S.R.M., Arizona, and this claim encompasses portion of:

- SE Quarter of Section 5 T. 4 South, R. 16 East
- NE Quarter of Section 5 T. 4 South, R. 16 East
- Quarter of Section T. 4 South, R. 16 East
- Quarter of Section T. 4 South, R. 16 East

G.&S.R.M., Gila County, Arizona.

The locality of this claim with reference to some natural object or permanent monument and additional information (if any) concerning its locality are as follows:

The NE Corner of CCMC 91 bears North 3000 feet and West 0 feet of the SW Corner of Section 4, Township 4 South Range 16 East, G.&S.R.M., Gila County, Arizona.

DATED AND POSTED on the ground this 6th day of April, 1989.

This location is made in accordance with The Mining Claims Rights Restoration Act of August 11, 1955 (69 Stat: 681; Public Law 359)

LOCATOR: Cyprus Christmas Mine Corporation

BY: James H. Lundy Jr. Agent

RECEIVED
B.L.M. AZ STATE OFFICE

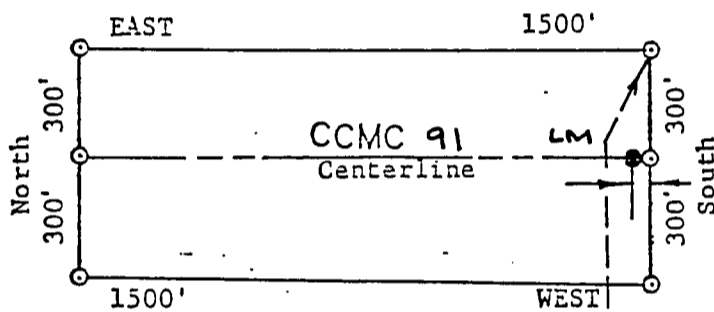
APR 26 1989

7:45 A.M.
PHOENIX, ARIZONA

A MC 294791

PLAT OF LODE CLAIM

(Attached to Recorded Copy of Certificate of Location)



1. Name of Claim CCMC 91
2. Type of Claim LODE
3. The Claim is located in Sections 5, Township 4 S., Range 16 E., G&SRM.
4. Scale : One Inch = .500 Feet.
5. The Claim is situated in Gila County, Arizona.
6. Type of corner and location monuments used are:
3 Inch Diameter Plastic Pipes

RECEIVED
B.L.M. AZ STATE OFFICE

APR 26 1989

7:45 A.M.
PHOENIX, ARIZONA

RECEIVED
B.L.M. AZ STATE OFFICE

B.L.M. Serial No.: VA MC 294792

Nov 18 1992

ARIZONA

AMENDED AND ADDITIONAL CERTIFICATE OF LOCATION OF
LODE MINING CLAIM
9:00 A.M.
PHOENIX, ARIZONA

THIS IS TO CERTIFY THAT Cyprus Christmas Mine Corporation, a Delaware corporation, owner of the CCMC 92 Lode Mining Claim originally located on April 6, 1989 and recorded in Docket 763, Page 881 of Gila County, Arizona, hereby amends, locates, and claims in compliance with all federal, state and local laws and customs applicable thereto to the following described valuable lode or vein mineral deposit:

The name of this claim is the CCMC 92 Lode Mining Claim;

This claim is 1500 feet in length and 600 feet in width. The general course of this claim is East-West and it is situated in an Unknown Mining District, Gila County, Arizona. This claim runs from the location monument on which this notice is posted 20 feet in a WEST direction to the WEST end line and 1480 feet in a EAST direction to the EAST end line and is also marked by six monuments, one at each corner and one at the center of each end line of the claim, marking the claim in the form of a parallelogram. The location monument at which this notice is posted is situated within Section 4, Township 4 South, Range 16 East, G&SRM, and this claim encompasses portions of the quarter section, subdivision(s), Section(s), Township and Range as follows:

SW Quarter of Section 4, Township 4 South, Range 16 East, G&SRM,

NW Quarter of Section 4, Township 4 South, Range 16 East, G&SRM,

_____ Quarter of Section _____, Township 4 South, Range 16 East, G&SRM,

_____ Quarter of Section _____, Township 4 South, Range 16 East, G&SRM ;

The locality of this claim with reference to some natural object or permanent monument and additional information (if any) concerning its locality are as follows:

beginning at the SW corner of Section 4, Township 4 South, Range 16 East, G&SRM, thence NORTH 3000 feet and EAST 0 feet to Corner No. 1;
thence SOUTH 300 feet to the WEST End Center;
thence SOUTH 300 feet to Corner No. 2; thence EAST 1500 feet to Corner No. 3;
thence NORTH 300 feet to the EAST End Center;
thence NORTH 300 feet to Corner No. 4; thence WEST 1500 feet to Corner No. 1;

This certificate is prepared, posted, and recorded as an amendment of the original location for the purpose of appropriating under the Mining Law of 1872, as amended, and the laws of the States of Arizona all ground within the boundaries herein defined, and for the purpose of correcting any error, irregularity, omission, incompleteness or defect, if any, which may have existed or may exist in the original location or record thereof, and is made without waiver, abandonment or release of any rights acquired or held under or by virtue of said original location and to secure all the benefits of the mining law. In the event said original location is found to be avoid, or ineffective for any reason, then this location shall be an original location and this certificate an original certificate.

DATED AND POSTED on the ground the 13th day of Oct., 1992.

Witness: Bill Enck

Locator: Cyprus Christmas Mine Corporation
Post Office Box 3299
Englewood, Colorado 80155

By: James H. Lundy, Agent

This location is made in accordance with the Mining Claims Rights Restoration Act of August 11, 1955 (69 Stat: 681; Public Law 359)

no chg
ENTERED IN COMPUTER

11-20-92

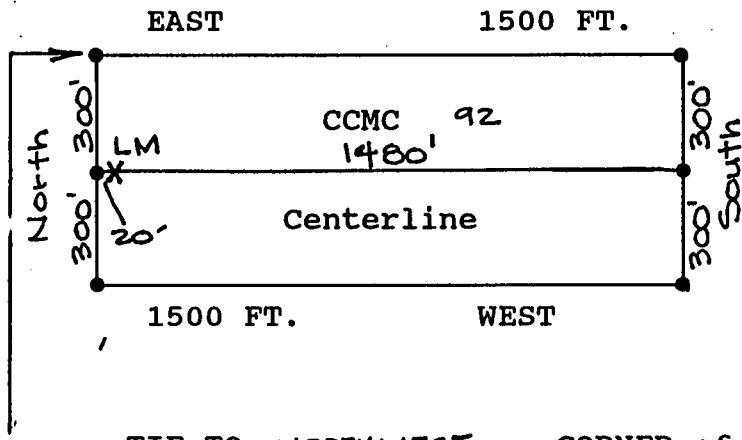
RECEIVED
B.L.M. AZ STATE OFFICE

Nov 18 '92

9:00 A.M.
PHOENIX, ARIZONA

PLAT OF LODE CLAIM

(Attached to Recorded Copy of Amended Certificate of Location)



TIE TO NORTHWEST CORNER of CMMC 92 :

NORTH 3000 feet and WEST 0 feet
from the Southwest Section corner of
Section 4, T.4 S., R.16 E., G&SRB&M.

North



1. Name of Claim CCMC 92
2. Type of Claim Lode
3. The Claim is located in Section(s) 4,
Township 4 South, Range 16 East, G.&S.R.M.
4. Scale: 1 inch equals 500 Feet.
5. The Claim is situated in Gila County, Arizona.
6. Type of corner and location monuments used:
3 inch diameter plastic pipes projecting at least four feet above the surface of the ground.
7. Each monument is marked to identify the corner or end center of the claim.

50' 61' 11"

\$5.00 + \$4.00
10:45

622917

C STATE OF ARIZONA, County of Gila, ss; I do hereby certify that the within instrument was filed and recorded at request of Cyprus Miami Mining Corporation

Date Oct. 16, 1992 Time 10:45 A. M., Docket 886 Official Records Page S 69-71
Records of Gila County, Arizona.

WITNESS my hand and official seal the day and year first above written.

MARY V. DE PAOLI, County Recorder

By Paula Mitchell Deputy

INDEXED
MICROFILMED

Compared

574852

11:00 Ck # 00199672

STATE OF ARIZONA, County of Gila, ss;

I do hereby certify that the within instrument was filed and recorded at request of Cyprus Miami Mining Corporation

Date Apr. 7, 1989 Time 11:00 A. M., Docket 763 Official Records Page s. 881 & 882
Records of Gila County, Arizona.

WITNESS my hand and official seal the day and year first above written.

MARY V. DE PAOLI, County Recorder

By Evelyn M. Pala Deputy

A H C 294792

Pick Up

MICROFILMED
(COMPARED)

ARIZONA
LOCATION NOTICE
LODE

NOTICE IS HEREBY GIVEN that the CCMC 92 Lode Mining Claim has been located by Cyprus Christmas Mine Corporation, whose current mailing address is 9100 East Mineral Circle, Post Office Box 3299, Englewood, Colorado 80155.

The date of location of this claim is the 6th day of April, 1989.

The general course of this claim is East-West and it is situated in Gila County, Arizona.

This claim is 1500 feet in length and 600 feet in width. This claim runs from the location monument on which this location notice is posted approximately 20 feet in a West direction to the West end line and 1480 feet in a East direction to the East end line. This claim is marked by six monuments, one at each corner and one at the center of each end line of the claim.

The location monument on which this notice is posted is situated within Section 4, T. 4 South, R. 16 East, G.&S.R.M., Arizona, and this claim encompasses portion of:

- SW Quarter of Section 4 T. 4 South, R. 16 East
- NW Quarter of Section 4 T. 4 South, R. 16 East
- Quarter of Section 4 T. 4 South, R. 16 East
- Quarter of Section 4 T. 4 South, R. 16 East

G.&S.R.M., Gila County, Arizona.

The locality of this claim with reference to some natural object or permanent monument and additional information (if any) concerning its locality are as follows:

The NW Corner of CCMC 92 bears North 3000 feet and East 0 feet of the SW Corner of Section 4, Township 4 South Range 16 East, G.&S.R.M., Gila County, Arizona.

DATED AND POSTED on the ground this 6th day of April, 1989.

This location is made in accordance with The Mining Claims Rights Restoration Act of August 11, 1955 (69 Stat: 681; Public Law 359)

LOCATOR: Cyprus Christmas Mine Corporation

BY: James H. Lundy Jr. Agent

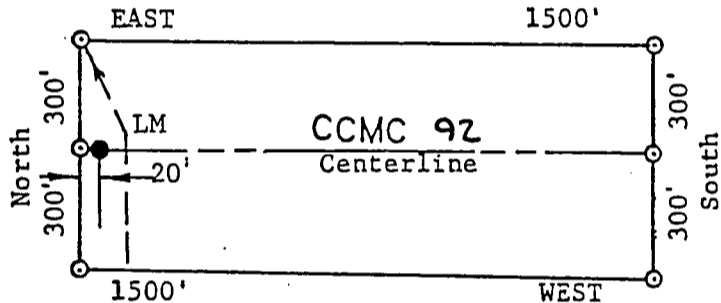
RECEIVED
B.L.M. AZ STATE OFFICE

APR 26 1989
7:45 A.M.
PHOENIX, ARIZONA

A MC 294792

PLAT OF LODE CLAIM

(Attached to Recorded Copy of Certificate of Location)



TIE TO NW CORNER:
 North 3000 Feet and West 0 Feet
 From SW Corner of Section 4, Township 4
 South, Range 16 East, G&SRM.



1. Name of Claim CCMC 92
2. Type of Claim LODE
3. The Claim is located in Sections 4, Township 4 S.
 Range 16 E., G&SRM.
4. Scale : One Inch = .500 Feet.
5. The Claim is situated in Gila County, Arizona.
6. Type of corner and location monuments used are:
3 Inch Diameter Plastic Pipes

RECEIVED
 B.L.M. AZ STATE OFFICE

APR 26 1989

7:45 A.M.
 PHOENIX, ARIZONA

B.L.M. Serial No.: IA MC 294793

RECEIVED STATE OFFICE

ARIZONA

AMENDED AND ADDITIONAL CERTIFICATE OF LOCATION OF LODE MINING CLAIM

9:00 A.M. PHOENIX, ARIZONA

THIS IS TO CERTIFY THAT Cyprus Christmas Mine Corporation, a Delaware corporation, owner of the CCMC 93 Lode Mining Claim originally located on April 6, 1989 and recorded in Docket 763, Page 883 of Gila County, Arizona, hereby amends, locates, and claims in compliance with all federal, state and local laws and customs applicable thereto to the following described valuable lode or vein mineral deposit:

The name of this claim is the CCMC 93 Lode Mining Claim;

This claim is 1500 feet in length and 600 feet in width. The general course of this claim is East-West and it is situated in an Unknown Mining District, Gila County, Arizona. This claim runs from the location monument on which this notice is posted 20 feet in a WEST direction to the WEST end line and 1480 feet in a EAST direction to the EAST end line and is also marked by six monuments, one at each corner and one at the center of each end line of the claim, marking the claim in the form of a parallelogram. The location monument at which this notice is posted is situated within Section 5, Township 4 South, Range 16 East, G&SRM, and this claim encompasses portions of the quarter section, subdivision(s), Section(s), Township and Range as follows:

- NE Quarter of Section 5, Township 4 South, Range 16 East, G&SRM,
- Quarter of Section , Township 4 South, Range 16 East, G&SRM,
- Quarter of Section , Township 4 South, Range 16 East, G&SRM,
- Quarter of Section , Township 4 South, Range 16 East, G&SRM ;

The locality of this claim with reference to some natural object or permanent monument and additional information (if any) concerning its locality are as follows: beginning at the SW corner of Section 4, Township 4 South, Range 16 East, G&SRM, thence NORTH 3600 feet and WEST 1500 feet to Corner No. 1; thence SOUTH 300 feet to the WEST End Center; thence SOUTH 300 feet to Corner No. 2; thence EAST 1500 feet to Corner No. 3; thence NORTH 300 feet to the EAST End Center; thence NORTH 300 feet to Corner No. 4; thence WEST 1500 feet to Corner No. 1;

This certificate is prepared, posted, and recorded as an amendment of the original location for the purpose of appropriating under the Mining Law of 1872, as amended, and the laws of the States of Arizona all ground within the boundaries herein defined, and for the purpose of correcting any error, irregularity, omission, incompleteness or defect, if any, which may have existed or may exist in the original location or record thereof, and is made without waiver, abandonment or release of any rights acquired or held under or by virtue of said original location and to secure all the benefits of the mining law. In the event said original location is found to be avoid, or ineffective for any reason, then this location shall be an original location and this certificate an original certificate.

DATED AND POSTED on the ground the 13th day of Oct., 1992.

Witness: Bill Endrus

Locator: Cyprus Christmas Mine Corporation Post Office Box 3299 Englewood, Colorado 80155

This location is made in accordance with The Mining Claims Rights Restoration Act of August 11, 1955 (69 Stat: 681; Public Law 359)

By: James H. Lundy Jr., Agent

no ehg ENTERED IN COMPUTER

11-20-92 lj

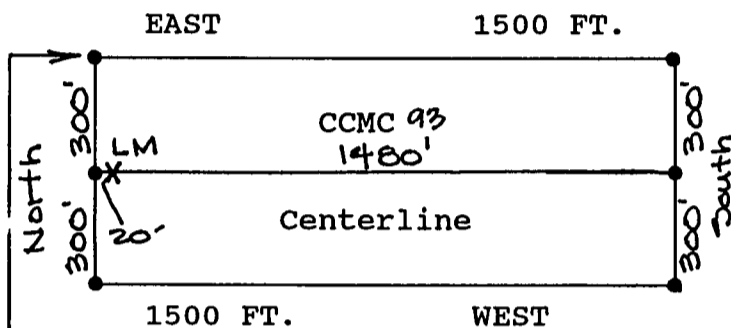
RECEIVED
B.L.M. AZ STATE OFFICE

Nov 18 '92

9:00 A.M.
PHOENIX, ARIZONA

PLAT OF LODE CLAIM

(Attached to Recorded Copy of Amended Certificate of Location)



TIE TO NORTHWEST CORNER of CMMC 93 :

NORTH 3600 feet and WEST 1500 feet
from the Southwest Section corner of
Section 4, T.4 S., R.16 E., G&SRB&M.

North



1. Name of Claim CCMC 93
2. Type of Claim Lode
3. The Claim is located in Section(s) 5,
Township 4 South, Range 16 East, G.&S.R.M.
4. Scale: 1 inch equals 500 Feet.
5. The Claim is situated in Gila County, Arizona.
6. Type of corner and location monuments used:
3 inch diameter plastic pipes projecting at least four feet above the surface of the ground.
7. Each monument is marked to identify the corner or end center of the claim.

50' (1) Val

\$5.00 + 0400
10:45

622918

C STATE OF ARIZONA, County of Gila, ss; I do hereby certify that the within instrument was filed and recorded at request of Cyprus Miami Mining Corporation

Date Oct. 16, 1992 Time 10:45 A.M., Docket 886 Official Records Page S. 72-74
Records of Gila County, Arizona.

WITNESS my hand and official seal the day and year first above written.

MARY V. DE PAOLI, County Recorder

By Paula Mitchell, Deputy

INDEXED
MICROFILMED

Compared

#500 T 400

11:00 ck# 00199272

574853

DOCKET 763 PAGE 883

STATE OF ARIZONA, County of Gila, ss;

Cyprus Miami Mining Corporation

I do hereby certify that the within instrument was filed and recorded at request of

Date Apr. 7, 1989 Time 11:00 A. M., Docket 763 Official Records Page s 883 & 884
Records of Gila County, Arizona.

WITNESS my hand and official seal the day and year first above written.

Pick Up

MICROFILMED

MARY V. DE PAOLI, County Recorder

By Evelyn M. [Signature] Deputy

Deputy

COMPARED

ARIZONA

LOCATION NOTICE

LODE

MC 294793

NOTICE IS HEREBY GIVEN that the CCMC 93 Lode Mining Claim has been located by Cyprus Christmas Mine Corporation, whose current mailing address is 9100 East Mineral Circle, Post Office Box 3299, Englewood, Colorado 80155.

The date of location of this claim is the 6th day of April, 1989.

The general course of this claim is East-West and it is situated in Gila County, Arizona.

This claim is 1500 feet in length and 600 feet in width. This claim runs from the location monument on which this location notice is posted approximately 20 feet in a West direction to the West end line and 1480 feet in a East direction to the East end line. This claim is marked by six monuments, one at each corner and one at the center of each end line of the claim.

The location monument on which this notice is posted is situated within Section 5, T. 4 South, R. 16 East, G.&S.R.M., Arizona, and this claim encompasses portion of:

<u>NE</u> Quarter of Section <u>5</u>	T. <u>4 South</u>	R. <u>16 East</u>
Quarter of Section _____	T. <u>4 South</u>	R. <u>16 East</u>
Quarter of Section _____	T. <u>South</u>	R. <u>16 East</u>
Quarter of Section _____	T. <u>South</u>	R. <u>16 East</u>

G.&S.R.M., Gila County, Arizona.

The locality of this claim with reference to some natural object or permanent monument and additional information (if any) concerning its locality are as follows:

The NW Corner of CCMC93 bears North 3600 feet and West 1500 feet of the SW Corner of Section 4, Township 4 South Range 16 East, G.&S.R.M., Gila County, Arizona.

DATED AND POSTED on the ground this 6th day of April, 1989.

This location is made in accordance with The Mining Claims Rights Restoration Act of August 11, 1955 (69 Stat: 681; Public Law 359)

LOCATOR: Cyprus Christmas Mine Corporation

RECEIVED B.L.M. AZ STATE OFFICE

BY:

[Signature] Agent

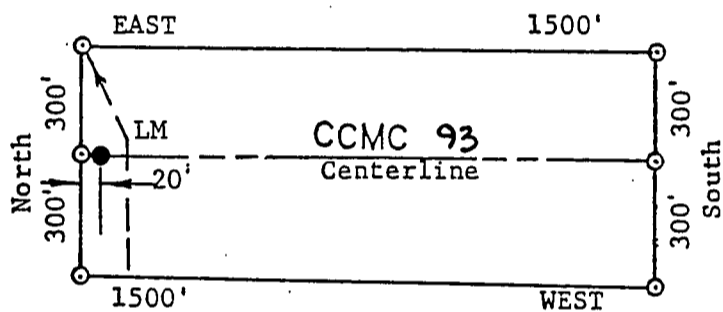
APR 28 1989

7:45 A.M. PHOENIX, ARIZONA

A MC 294793

PLAT OF LODE CLAIM

(Attached to Recorded Copy of Certificate of Location)



TIE TO NW CORNER:
 North 3600 Feet and West 1500 Feet
 From SW Corner of Section 4, Township 4
 South, Range 16 East, G&SRM.



1. Name of Claim CCMC 93
2. Type of Claim LODE
3. The Claim is located in Sections 5, Township 4 S., Range 16 E., G&SRM.
4. Scale : One Inch = 500 Feet.
5. The Claim is situated in Gila County, Arizona.
6. Type of corner and location monuments used are:
3 Inch Diameter Plastic Pipes

RECEIVED
 B.L.M. AZ STATE OFFICE

APR 26 1989

7:45 A.M.
 PHOENIX, ARIZONA

RECEIVED
L.M. AZ STATE OFFICE

ARIZONA

Nov 18 '92

AMENDED AND ADDITIONAL CERTIFICATE OF LOCATION OF
LODE MINING CLAIM9:00 A.M.
HOENIX, ARIZONA

THIS IS TO CERTIFY THAT Cyprus Christmas Mine Corporation, a Delaware corporation, owner of the CCMC 94 Lode Mining Claim originally located on April 6, 1989 and recorded in Docket 763, Page 885 of Gila County, Arizona, hereby amends, locates, and claims in compliance with all federal, state and local laws and customs applicable thereto to the following described valuable lode or vein mineral deposit:

The name of this claim is the CCMC 94 Lode Mining Claim;

This claim is 1500 feet in length and 600 feet in width. The general course of this claim is East-West and it is situated in an Unknown Mining District, Gila County, Arizona. This claim runs from the location monument on which this notice is posted 20 feet in a WEST direction to the WEST end line and 1480 feet in a EAST direction to the EAST end line and is also marked by six monuments, one at each corner and one at the center of each end line of the claim, marking the claim in the form of a parallelogram. The location monument at which this notice is posted is situated within Section 5, Township 4 South, Range 16 East, G&SRM, and this claim encompasses portions of the quarter section, subdivision(s), Section(s), Township and Range as follows:

NE Quarter of Section 5, Township 4 South, Range 16 East, G&SRM,
 _____ Quarter of Section _____, Township 4 South, Range 16 East, G&SRM,
 _____ Quarter of Section _____, Township 4 South, Range 16 East, G&SRM,
 _____ Quarter of Section _____, Township 4 South, Range 16 East, G&SRM ;

The locality of this claim with reference to some natural object or permanent monument and additional information (if any) concerning its locality are as follows:
 beginning at the SW corner of Section 4, Township 4 South, Range 16 East, G&SRM, thence NORTH 4200 feet and WEST 1500 feet to Corner No. 1;
 thence SOUTH 300 feet to the WEST End Center;
 thence SOUTH 300 feet to Corner No. 2; thence EAST 1500 feet to Corner No. 3;
 thence NORTH 300 feet to the EAST End Center;
 thence NORTH 300 feet to Corner No. 4; thence WEST 1500 feet to Corner No. 1;

This certificate is prepared, posted, and recorded as an amendment of the original location for the purpose of appropriating under the Mining Law of 1872, as amended, and the laws of the States of Arizona all ground within the boundaries herein defined, and for the purpose of correcting any error, irregularity, omission, incompleteness or defect, if any, which may have existed or may exist in the original location or record thereof, and is made without waiver, abandonment or release of any rights acquired or held under or by virtue of said original location and to secure all the benefits of the mining law. In the event said original location is found to be avoid, or ineffective for any reason, then this location shall be an original location and this certificate an original certificate.

DATED AND POSTED on the ground the 13th day of Oct, 1992.

Witness: Bill Enders

Locator: Cyprus Christmas Mine Corporation
 Post Office Box 3299
 Englewood, Colorado 80155

This location is made in accordance with the Mining Claims Rights Restoration Act of August 11, 1955 (69 Stat: 681; Public Law 359)

By: James S. Lundy, Jr., Agent

NO CHG
 ENTERED IN COMPUTER

11-20-92 lj

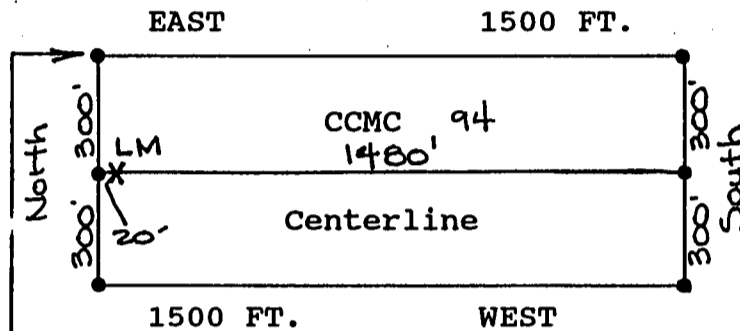
RECEIVED
B.L.M. AZ STATE OFFICE

Nov 18 '92

9:00 A.M.
PHOENIX, ARIZONA

PLAT OF LODE CLAIM

(Attached to Recorded Copy of Amended Certificate of Location)



TIE TO NORTHWEST CORNER of CMMC 94 :

NORTH 4200 feet and WEST 1500 feet
from the Southwest Section corner of
Section 4, T.4 S., R.16 E., G&SRB&M.

North



1. Name of Claim CCMC 94
2. Type of Claim Lode
3. The Claim is located in Section(s) 5,
Township 4 South, Range 16 East, G.&S.R.M.
4. Scale: 1 inch equals 500 Feet.
5. The Claim is situated in Gila County, Arizona.
6. Type of corner and location monuments used:
3 inch diameter plastic pipes projecting at least four feet above the surface of the ground.
7. Each monument is marked to identify the corner or end center of the claim.

10:45

\$5.00 + \$4.00
10:45
c

622919

STATE OF ARIZONA, County of Gila, ss; I do hereby certify that the within instrument was filed and recorded at request of Cyprus Miami Mining Corporation

Date Oct. 16, 1992 Time 10:45 A. M., Docket 886 Official Records Page S. 75-77
Records of Gila County, Arizona.

WITNESS my hand and official seal the day and year first above written.

INDEXED
MICROFILMED

MARY V. DE PAOLI, County Recorder

By Paula Mitchell Deputy

Compared

#500, #420
11:00
Ck # 00199672

574854

STATE OF ARIZONA, County of Gila, ss:
I do hereby certify that the within instrument was filed and recorded at request of Cyprus Miami Mining Corporation.

Date Apr. 7, 1989 Time 11:00 A. M., Docket 763 Official Records Page S. 885 & 886
Records of Gila County, Arizona.

WITNESS my hand and official seal the day and year first above written.

MARY V. DE PAOLI, County Recorder

By Evelyn Morales Deputy

Pick Up

MICROFILMED

COMPARED

MC 294794

ARIZONA

LOCATION NOTICE

LODE

NOTICE IS HEREBY GIVEN that the CCMC 94 Lode Mining Claim has been located by Cyprus Christmas Mine Corporation, whose current mailing address is 9100 East Mineral Circle, Post Office Box 3299, Englewood, Colorado 80155.

The date of location of this claim is the 6th day of April, 1989.

The general course of this claim is East-West and it is situated in Gila County, Arizona.

This claim is 1500 feet in length and 600 feet in width. This claim runs from the location monument on which this location notice is posted approximately 20 feet in a West direction to the West end line and 1480 feet in a East direction to the East end line. This claim is marked by six monuments, one at each corner and one at the center of each end line of the claim.

The location monument on which this notice is posted is situated within Section 5, T. 4 South, R. 16 East, G.&S.R.M., Arizona, and this claim encompasses portion of:

<u>NE</u> Quarter of Section <u>5</u>	T. <u>4 South</u>	R. <u>16 East</u>
Quarter of Section _____	T. <u>4 South</u>	R. <u>16 East</u>
Quarter of Section _____	T. <u>South</u>	R. <u>16 East</u>
Quarter of Section _____	T. <u>South</u>	R. <u>16 East</u>

G.&S.R.M., Gila County, Arizona.

The locality of this claim with reference to some natural object or permanent monument and additional information (if any) concerning its locality are as follows:

The NW Corner of CCMC94 bears North 4200 feet and West 1500 feet of the SW Corner of Section 4, Township 4 South Range 16 East, G.&S.R.M., Gila County, Arizona.

DATED AND POSTED on the ground this 6th day of April, 1989.

This location is made in accordance with The Mining Claims Rights Restoration Act of August 11, 1955 (69 Stat: 681; Public Law 359)

LOCATOR: Cyprus Christmas Mine Corporation

RECEIVED
B.L.M. AZ STATE OFFICE

BY: James H. Lundy
Agent

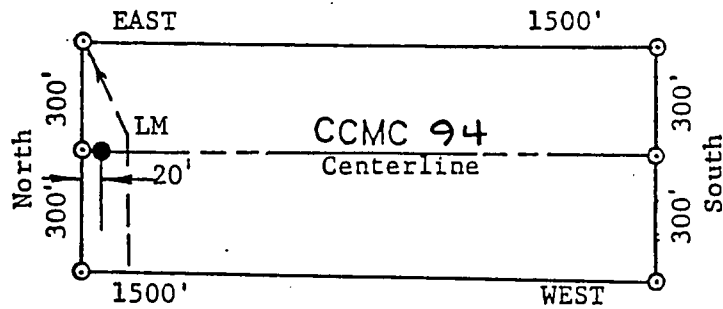
APR 26 1989

7:45 A.M.
PHOENIX, ARIZONA

A MC 294794

PLAT OF LODE CLAIM

(Attached to Recorded Copy of Certificate of Location)



TIE TO NW CORNER:
 North 4200 Feet and West 1500 Feet
 From SW Corner of Section 4, Township 4
 South, Range 16 East, G&SRM.



1. Name of Claim CCMC 94
2. Type of Claim LODE
3. The Claim is located in Sections 4, Township 4 S.
 Range 16 E., G&SRM.
4. Scale : One Inch = .500 Feet.
5. The Claim is situated in Gila County, Arizona.
6. Type of corner and location monuments used are:
3 Inch Diameter Plastic Pipes

RECEIVED
 B.L.M. AZ STATE OFFICE

APR 26 1989

7:45 A.M.
 PHOENIX, ARIZONA

#500 + #400
11:00
Ck#00197672

574855

STATE OF ARIZONA, County of Gila, ss: Cyprus Lode Mining Corporation
I do hereby certify that the within instrument was filed and recorded at request of

Date Apr. 7, 1989 Time 11:00 A. M., Docket 763 Official Records Page S. 887 & 888
Records of Gila County, Arizona.

WITNESS my hand and official seal the day and year first above written.

MARY V. DE PAOLI, County Recorder

By Evelyn Morales Deputy.

Pick Up

MICROFILMED
COMPARED

A MC-294795

LOCATION NOTICE

LODE

NOTICE IS HEREBY GIVEN that the CCMC 95 Lode Mining Claim has been located by Cyprus Christmas Mine Corporation, whose current mailing address is 9100 East Mineral Circle, Post Office Box 3299, Englewood, Colorado 80155.

The date of location of this claim is the 6th day of April, 1989.

The general course of this claim is East-West and it is situated in Gila County, Arizona.

This claim is 1500 feet in length and 600 feet in width. This claim runs from the location monument on which this location notice is posted approximately 20 feet in a East direction to the East end line and 1480 feet in a West direction to the West end line. This claim is marked by six monuments, one at each corner and one at the center of each end line of the claim.

The location monument on which this notice is posted is situated within Section 4, T. 4 South, R. 16 East, G.&S.R.M., Arizona, and this claim encompasses portion of:

- SW Quarter of Section 4 T. 4 South, R. 16 East
- SE Quarter of Section 4 T. 4 South, R. 16 East
- Quarter of Section _____ T. 4 South, R. 16 East
- Quarter of Section _____ T. 4 South, R. 16 East

G.&S.R.M., Gila County, Arizona.

The locality of this claim with reference to some natural object or permanent monument and additional information (if any) concerning its locality are as follows:

The NE. Corner of CCMC95 bears North 600 feet and East 3000 feet of the SW Corner of Section 4, Township 4 South Range 16 East, G.&S.R.M., Gila County, Arizona.

DATED AND POSTED on the ground this 6th day of April, 1989.

This location is made in accordance with The Mining Claims Rights Restoration Act of August 11, 1955 (69 Stat: 681; Public Law 359)

LOCATOR: Cyprus Christmas Mine Corporation

BY: Jama N. Lundy
Agent

RECEIVED
B.L.M. AZ STATE OFFICE

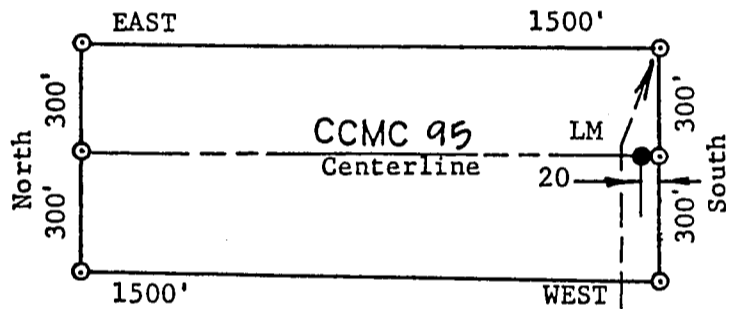
APR 26 1989

7:45 A.M.
PHOENIX, ARIZONA

A HC 294795

PLAT OF LODE CLAIM

(Attached to Recorded Copy of Certificate of Location)



TIE TO NE CORNER
 North 600 Feet and East 3000 Feet
 From SW Corner of Section 4, Township 4
 South, Range 16 East, G&SRM.



1. Name of Claim CCMC 95
2. Type of Claim LODE
3. The Claim is located in Sections 4, Township 4 S., Range 16 E., G&SRM.
4. Scale : One Inch = 500 Feet.
5. The Claim is situated in Gila County, Arizona.
6. Type of corner and location monuments used are:
3 Inch Diameter Plastic Pipes

RECEIVED
 B.L.M. AZ STATE OFFICE

APR 26 1989

7:45 A.M.
 PHOENIX, ARIZONA

\$500 r \$400
11:00
C# 00199672

574856

STATE OF ARIZONA, County of Gila, ss; Cyprus Miami Mining Corporation
I do hereby certify that the within instrument was filed and recorded at request of

Date Apr. 7, 1989 Time 11:00 A. M., Docket 763 Official Records Page s 889 & 890
Records of Gila County, Arizona.

WITNESS my hand and official seal the day and year first above written.

MARY V. DE PAOLI, County Recorder
By Evelyn M. Walsh Deputy.

Pick Up

MICROFILMED

COMPARED

A MC 294796

ARIZONA
LOCATION NOTICE
LODE

NOTICE IS HEREBY GIVEN that the CCMC 96 Lode Mining Claim has been located by Cyprus Christmas Mine Corporation, whose current mailing address is 9100 East Mineral Circle, Post Office Box 3299, Englewood, Colorado 80155.

The date of location of this claim is the 6th day of April, 1989.

The general course of this claim is East-West and it is situated in Gila County, Arizona.

This claim is 1500 feet in length and 600 feet in width. This claim runs from the location monument on which this location notice is posted approximately 20 feet in a West direction to the West end line and 1480 feet in a East direction to the East end line. This claim is marked by six monuments, one at each corner and one at the center of each end line of the claim.

The location monument on which this notice is posted is situated within Section 4, T. 4 South, R. 16 East, G.&S.R.M., Arizona, and this claim encompasses portion of:

- SE Quarter of Section 4 T. 4 South, R. 16 East
- Quarter of Section _____ T. 4 South, R. 16 East
- Quarter of Section _____ T. South, R. 16 East
- Quarter of Section _____ T. South, R. 16 East

G.&S.R.M., Gila County, Arizona.

The locality of this claim with reference to some natural object or permanent monument and additional information (if any) concerning its locality are as follows:

The NW Corner of CCMC96 bears North 600 feet and East 3000 feet of the SW Corner of Section 4, Township 4 South Range 16 East, G.&S.R.M., Gila County, Arizona.

DATED AND POSTED on the ground this 6th day of April, 1989.

This location is made in accordance with The Mining Claims Rights Restoration Act of August 11, 1955 (69 Stat: 681; Public Law 359)

LOCATOR: Cyprus Christmas Mine Corporation

BY: Jama H. Lundy Jr.
Agent

RECEIVED
B.L.M. AZ STATE OFFICE

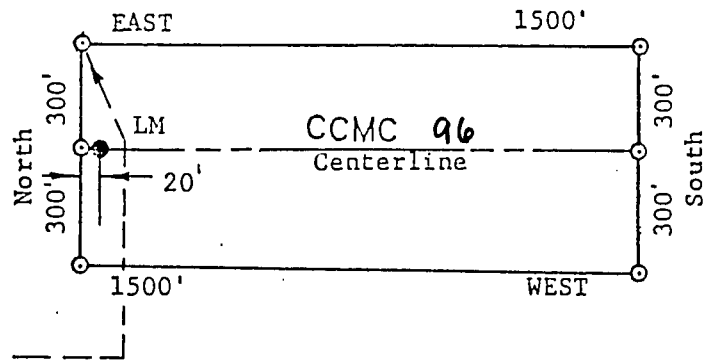
APR 26 1989

7:45 A.M.
PHOENIX, ARIZONA

PLAT OF LODE CLAIM

(Attached to Recorded Copy of Certificate of Location)

A HC 294796



TIE TO NW CORNER:
 North 600 Feet and East 3000 Feet
 From SW Corner Section 4, Township 4
 South, Range 16 East, G&SRM.



1. Name of Claim CCMC 96
2. Type of Claim LODE
3. The Claim is located in Sections 4, Township 4 S., Range 16 E., G&SRM.
4. Scale : One Inch = .500 Feet.
5. The Claim is situated in Gila County, Arizona.
6. Type of corner and location monuments used are:
3 Inch Diameter Plastic Pipes

RECEIVED
 B.L.M. AZ STATE OFFICE

APR 26 1989

7:45 A.M.
 PHOENIX, ARIZONA

\$500 + \$400
1:000 c#00199272

574857

STATE OF ARIZONA, County of Gila, ss:
I do hereby certify that the within instrument was filed and recorded at request of Cyprus Miami Mining Corporation

Date Apr. 7, 1989 Time 11:00 A. M., Docket 763 Official Records Page 891 & 892
Records of Gila County, Arizona.

WITNESS my hand and official seal the day and year first above written.

MARY V. DE PAOLI, County Recorder
By Evelyn Morales Deputy.

Pick Up

MICROFILMED
COMPARED

A MC 294797

LOCATION NOTICE

LODE

NOTICE IS HEREBY GIVEN that the CCMC 97 Lode Mining Claim has been located by Cyprus Christmas Mine Corporation, whose current mailing address is 9100 East Mineral Circle, Post Office Box 3299, Englewood, Colorado 80155.

The date of location of this claim is the 6th day of April, 1989.

The general course of this claim is East-West and it is situated in Gila County, Arizona.

This claim is 1500 feet in length and 600 feet in width. This claim runs from the location monument on which this location notice is posted approximately 20 feet in a East direction to the East end line and 1480 feet in a West direction to the West end line. This claim is marked by six monuments, one at each corner and one at the center of each end line of the claim.

The location monument on which this notice is posted is situated within Section 4, T. 4 South, R. 16 East, G.&S.R.M., Arizona, and this claim encompasses portion of:

- SW Quarter of Section 4 T. 4 South, R. 16 East
- SE Quarter of Section 4 T. 4 South, R. 16 East
- Quarter of Section T. 4 South, R. 16 East
- Quarter of Section T. 4 South, R. 16 East

G.&S.R.M., Gila County, Arizona.

The locality of this claim with reference to some natural object or permanent monument and additional information (if any) concerning its locality are as follows:

The NE. Corner of CCMC 97 bears North 1200 feet and East 3000 feet of the SW Corner of Section 4, Township 4 South Range 16 East, G.&S.R.M., Gila County, Arizona.

DATED AND POSTED on the ground this 6th day of April, 1989.

This location is made in accordance with The Mining Claims Rights Restoration Act of August 11, 1955 (69 Stat: 681; Public Law 359)

LOCATOR: Cyprus Christmas Mine Corporation

BY: James H. Lundy, Jr. Agent

RECEIVED
B.L.M. AZ STATE OFFICE

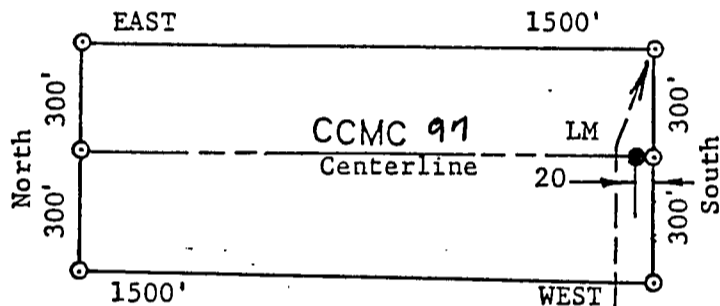
APR 26 1989

7:45 A.M.
PHOENIX, ARIZONA

A MC 294797

PLAT OF LODE CLAIM

(Attached to Recorded Copy of Certificate of Location)



TIE TO NE CORNER
 North 1200 Feet and East 3000 Feet
 From SW Corner of Section 4, Township 4
 South, Range 16 East, G&SRM.



1. Name of Claim CCMC 97
2. Type of Claim LODE
3. The Claim is located in Sections 4, Township 4 S., Range 16 E., G&SRM.
4. Scale : One Inch = 500 Feet.
5. The Claim is situated in Gila County, Arizona.
6. Type of corner and location monuments used are:
3 Inch Diameter Plastic Pipes

RECEIVED
 B.L.M. AZ STATE OFFICE

APR 26 1989

7:45 A.M.
 PHOENIX, ARIZONA

#520 + 7420
11:30
C CR#00199672

574858

STATE OF ARIZONA, County of Gila, ss;
I do hereby certify that the within instrument was filed and recorded at request of Cyprus Miami Mining Corporation

Date Apr. 7, 1989 Time 11:00 A. M., Docket 763 Official Records Pages 893 & 894
Records of Gila County, Arizona.

WITNESS my hand and official seal the day and year first above written.

MARY V. DE PAOLI, County Recorder

Pick Up

MICROFILMED
COMPARED

By Evelyn M. Male Deputy

HC 294798

ARIZONA

LOCATION NOTICE

LODE

NOTICE IS HEREBY GIVEN that the CCMC 98 Lode Mining Claim has been located by Cyprus Christmas Mine Corporation, whose current mailing address is 9100 East Mineral Circle, Post Office Box 3299, Englewood, Colorado 80155.

The date of location of this claim is the 6th day of April, 1989.

The general course of this claim is East-West and it is situated in Gila County, Arizona.

This claim is 1500 feet in length and 600 feet in width. This claim runs from the location monument on which this location notice is posted approximately 20 feet in a West direction to the West end line and 1480 feet in a East direction to the East end line. This claim is marked by six monuments, one at each corner and one at the center of each end line of the claim.

The location monument on which this notice is posted is situated within Section 4, T. 4 South, R. 16 East, G.&S.R.M., Arizona, and this claim encompasses portion of:

- SE Quarter of Section 4 T. 4 South, R. 16 East
- Quarter of Section T. 4 South, R. 16 East
- Quarter of Section T. South, R. 16 East
- Quarter of Section T. South, R. 16 East

G.&S.R.M., Gila County, Arizona.

The locality of this claim with reference to some natural object or permanent monument and additional information (if any) concerning its locality are as follows:

The NW Corner of CCMC98 bears North 1200 feet and East 3000 feet of the SW Corner of Section 4, Township 4 South Range 16 East, G.&S.R.M., Gila County, Arizona.

DATED AND POSTED on the ground this 6th day of April, 1989.

This location is made in accordance with The Mining Claims Rights Restoration Act of August 11, 1955 (69 Stat: 681; Public Law 359)

LOCATOR: Cyprus Christmas Mine Corporation

BY: James H. Lundy Jr. Agent

RECEIVED
B.L.M. AZ STATE OFFICE

APR 26 1989

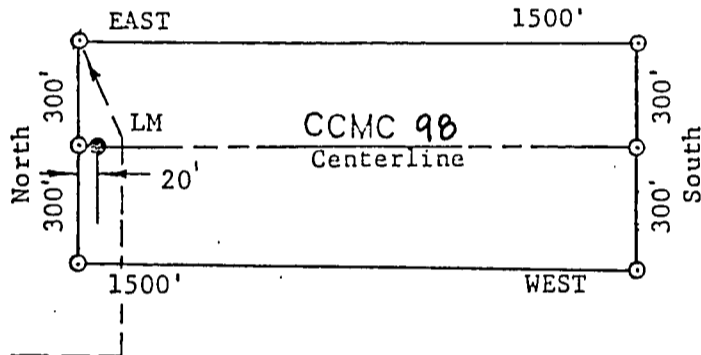
7:45 A.M.

PHOENIX, ARIZONA

A MC 294798

PLAT OF LODE CLAIM

(Attached to Recorded Copy of Certificate of Location)



TIE TO NW CORNER:
 North 1200 Feet and East 3000 Feet
 From SW Corner Section 4, Township 4
 South, Range 16 East, G&SRM.



1. Name of Claim CCMC 98
2. Type of Claim LODE
3. The Claim is located in Sections 4, Township 4 S., Range 16 E., G&SRM.
4. Scale : One Inch = .500 Feet.
5. The Claim is situated in Gila County, Arizona.
6. Type of corner and location monuments used are:
3 Inch Diameter Plastic Pipes

RECEIVED
 B.L.M. AZ STATE OFFICE

APR 26 1989

7:45 A.M.

PHOENIX, ARIZONA

5.00 + \$4.00
11.00 Ck # 00199672

574859

Cyprus Mi Mining Corporation

STATE OF ARIZONA, County of Gila, ss;
I do hereby certify that the within instrument was filed and recorded at request of

Date Apr. 7, 1989 Time 11:00 A. M., Docket 763 Official Records Page s. 895 & 896

Records of Gila County, Arizona.
WITNESS my hand and official seal the day and year first above written.

MARY V. DE PAOLI, County Recorder

By Evelyn Morales Deputy.

Pick Up

MICROFILMED

COMPARED

LOCATION NOTICE

LODE

NOTICE IS HEREBY GIVEN that the CCMC 99 Lode Mining Claim has been located by Cyprus Christmas Mine Corporation, whose current mailing address is 9100 East Mineral Circle, Post Office Box 3299, Englewood, Colorado 80155.

The date of location of this claim is the 6th day of April, 1989.

The general course of this claim is East-West and it is situated in Gila County, Arizona.

This claim is 1500 feet in length and 600 feet in width. This claim runs from the location monument on which this location notice is posted approximately 20 feet in a East direction to the East end line and 1480 feet in a West direction to the West end line. This claim is marked by six monuments, one at each corner and one at the center of each end line of the claim.

The location monument on which this notice is posted is situated within Section 4, T. 4 South, R. 16 East, G.&S.R.M., Arizona, and this claim encompasses portion of:

- SW Quarter of Section 4 T. 4 South, R. 16 East
- SE Quarter of Section 4 T. 4 South, R. 16 East
- Quarter of Section _____ T. 4 South, R. 16 East
- Quarter of Section _____ T. 4 South, R. 16 East

G.&S.R.M., Gila County, Arizona.

The locality of this claim with reference to some natural object or permanent monument and additional information (if any) concerning its locality are as follows:

The NE Corner of CCMC 99 bears North 1800 feet and East 3000 feet of the SW Corner of Section 4, Township 4 South Range 16 East, G.&S.R.M., Gila County, Arizona.

DATED AND POSTED on the ground this 6th day of April, 1989.

This location is made in accordance with The Mining Claims Rights Restoration Act of August 11, 1955 (69 Stat: 681; Public Law 359)

LOCATOR: Cyprus Christmas Mine Corporation

BY: James H. Lundy Jr.
Agent

A MC 294799

RECEIVED
B.L.M. AZ STATE OFFICE

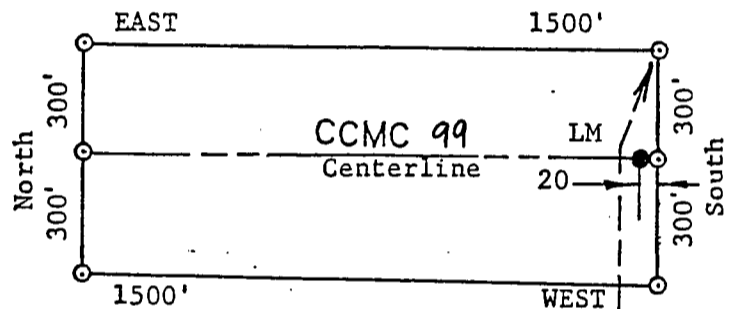
APR 26 1989

7:45 A.M.
PHOENIX, ARIZONA

PLAT OF LODE CLAIM

(Attached to Recorded Copy of Certificate of Location)

A MC 294799



TIE TO NE CORNER
 North 1800 Feet and East 3000 Feet
 From SW Corner of Section 4, Township 4
 South, Range 16 East, G&SRM.



1. Name of Claim CCMC 99
2. Type of Claim LODE
3. The Claim is located in Sections 4, Township 4 S., Range 16 E., G&SRM.
4. Scale : One Inch = .500 Feet.
5. The Claim is situated in Gila County, Arizona.
6. Type of corner and location monuments used are:
3 Inch Diameter Plastic Pipes

RECEIVED
 B.L.M. AZ STATE OFFICE

APR 26 1989

7:45 A.M.
 PHOENIX, ARIZONA

#500 + \$400
11:00 ck#199672

574860

STATE OF ARIZONA, County of Gila, ss; Cyprus Miami Mining Corporation
I do hereby certify that the within instrument was filed and recorded at request of

Date Apr. 7, 1989 Time 11:00 A. M., Docket 763 Official Records Page s. 897 & 898
Records of Gila County, Arizona.

WITNESS my hand and official seal the day and year first above written.

Pick Up

MICROFILMED
COMPARED

MARY V. DE PAOLI, County Recorder
By Evelyn M. ... Deputy.

A MC 294800

ARIZONA

LOCATION NOTICE

LODE

NOTICE IS HEREBY GIVEN that the CCMC 100 Lode Mining Claim has been located by Cyprus Christmas Mine Corporation, whose current mailing address is 9100 East Mineral Circle, Post Office Box 3299, Englewood, Colorado 80155.

The date of location of this claim is the 6th day of April, 1989.

The general course of this claim is East-West and it is situated in Gila County, Arizona.

This claim is 1500 feet in length and 600 feet in width. This claim runs from the location monument on which this location notice is posted approximately 20 feet in a West direction to the West end line and 1480 feet in a East direction to the East end line. This claim is marked by six monuments, one at each corner and one at the center of each end line of the claim.

The location monument on which this notice is posted is situated within Section 4, T. 4 South, R. 16 East, G.&S.R.M., Arizona, and this claim encompasses portion of:

- SE Quarter of Section 4 T. 4 South, R. 16 East
- Quarter of Section T. 4 South, R. 16 East
- Quarter of Section T. South, R. 16 East
- Quarter of Section T. South, R. 16 East

G.&S.R.M., Gila County, Arizona.

The locality of this claim with reference to some natural object or permanent monument and additional information (if any) concerning its locality are as follows:

The NW Corner of CCMC100 bears North 1800 feet and East 3000 feet of the SW Corner of Section 4, Township 4 South Range 16 East, G.&S.R.M., Gila County, Arizona.

DATED AND POSTED on the ground this 6th day of April, 1989.

This location is made in accordance with The Mining Claims Rights Restoration Act of August 11, 1955 (69 Stat: 681; Public Law 359)

LOCATOR: Cyprus Christmas Mine Corporation

BY: Jama H. Lundy, Jr.
Agent

RECEIVED
B.L.M. AZ STATE OFFICE

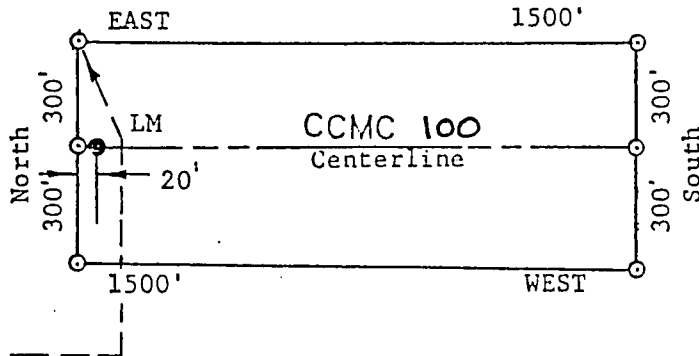
APR 26 1989

7:45 A.M.
PHOENIX, ARIZONA

A MC 294800

PLAT OF LODE CLAIM

(Attached to Recorded Copy of Certificate of Location)



TIE TO NW CORNER:
 North 1800 Feet and East 3000 Feet
 From SW Corner Section 4, Township 4
 South, Range 16 East, G&SRM.



1. Name of Claim CCMC 100
2. Type of Claim LODE
3. The Claim is located in Sections 4, Township 4 S., Range 16 E., G&SRM.
4. Scale : One Inch = .500 Feet.
5. The Claim is situated in Gila County, Arizona.
6. Type of corner and location monuments used are:
3 Inch Diameter Plastic Pipes

RECEIVED
 B.L.M. AZ STATE OFFICE

APR 26 1989

7:45 A.M.

PHOENIX, ARIZONA

#500 + #400
11:00 ch# 00199672

574861

DOCKET 763 PAGE 899

STATE OF ARIZONA, County of Gila, ss;

Cyprus Miami Mining Corporation

I do hereby certify that the within instrument was filed and recorded at request of

Date Apr. 7, 1989 Time 11:00 A. M., Docket 763 Official Records Page s 899 & 900
Records of Gila County, Arizona.

WITNESS my hand and official seal the day and year first above written.

MARY V. DE PAOLI, County Recorder

By Evelyn Mial Deputy

Pick Up

MICROFILMED
COMPARED

LOCATION NOTICE

LODE

NOTICE IS HEREBY GIVEN that the CCMC 101 Lode Mining Claim has been located by Cyprus Christmas Mine Corporation, whose current mailing address is 9100 East Mineral Circle, Post Office Box 3299, Englewood, Colorado 80155.

The date of location of this claim is the 6th day of April, 1989.

The general course of this claim is East-West and it is situated in Gila County, Arizona.

This claim is 1500 feet in length and 600 feet in width. This claim runs from the location monument on which this location notice is posted approximately 20 feet in a East direction to the East end line and 1480 feet in a West direction to the West end line. This claim is marked by six monuments, one at each corner and one at the center of each end line of the claim.

The location monument on which this notice is posted is situated within Section 4, T. 4 South, R. 16 East, G.&S.R.M., Arizona, and this claim encompasses portion of:

- SW Quarter of Section 4 T. 4 South, R. 16 East
- SE Quarter of Section 4 T. 4 South, R. 16 East
- Quarter of Section _____ T. 4 South, R. 16 East
- Quarter of Section _____ T. 4 South, R. 16 East

G.&S.R.M., Gila County, Arizona.

The locality of this claim with reference to some natural object or permanent monument and additional information (if any) concerning its locality are as follows:

The NE Corner of CCMC101 bears North 2400 feet and East 3000 feet of the SW Corner of Section 4, Township 4 South Range 16 East, G.&S.R.M., Gila County, Arizona.

DATED AND POSTED on the ground this 6th day of April, 1989.

This location is made in accordance with The Mining Claims Rights Restoration Act of August 11, 1955 (69 Stat: 681; Public Law 359)

LOCATOR: Cyprus Christmas Mine Corporation

BY: James H. Lundy Jr.
Agent

MC 294801

RECEIVED
B.L.M. AZ STATE OFFICE

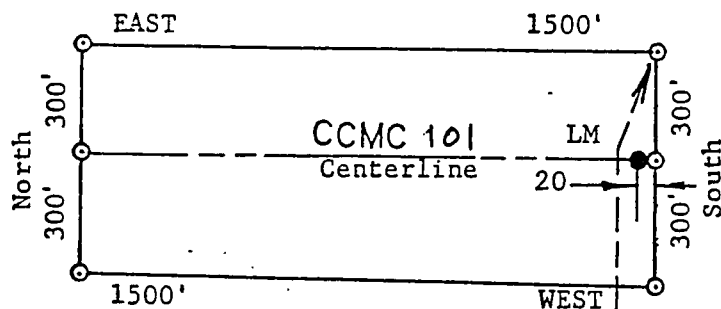
APR 26 1989

7:45 A.M.
PHOENIX, ARIZONA

PLAT OF LODE CLAIM

(Attached to Recorded Copy of Certificate of Location)

A
M
C
2
9
4
8
0
1



TIE TO NE CORNER
 North 2400 Feet and East 3000 Feet
 From SW Corner of Section 4, Township 4
 South, Range 16 East, G&SRM.



1. Name of Claim CCMC 101
2. Type of Claim LODE
3. The Claim is located in Sections 4, Township 4 S.
Range 16 E., G&SRM.
4. Scale : One Inch = 500 Feet.
5. The Claim is situated in Gila County, Arizona.
6. Type of corner and location monuments used are:
3 Inch Diameter Plastic Pipes

RECEIVED
 B.L.M. AZ STATE OFFICE

APR 26 1989

7:45 A.M.
 PHOENIX, ARIZONA

502 + 402
11:00 CR#00199672

574862

STATE OF ARIZONA, County of Gila, ss;
I do hereby certify that the within instrument was filed and recorded at request of Cyprus Miami Mining Corporation.

Date Apr. 7, 1989 Time 11:00 A. M., Docket 763 Official Records Page s 901 & 902
Records of Gila County, Arizona.

WITNESS my hand and official seal the day and year first above written.

MARY V. DE PAOLI, County Recorder
By Evelyn Mirel Deputy.

Pick Up

MICROFILMED
COMPARED

ARIZONA

LOCATION NOTICE

LODE

NOTICE IS HEREBY GIVEN that the CCMC 102 Lode Mining Claim has been located by Cyprus Christmas Mine Corporation, whose current mailing address is 9100 East Mineral Circle, Post Office Box 3299, Englewood, Colorado 80155.

The date of location of this claim is the 6th day of April, 1989.

The general course of this claim is East-West and it is situated in Gila County, Arizona.

This claim is 1500 feet in length and 600 feet in width. This claim runs from the location monument on which this location notice is posted approximately 20 feet in a West direction to the West end line and 1480 feet in a East direction to the East end line. This claim is marked by six monuments, one at each corner and one at the center of each end line of the claim.

The location monument on which this notice is posted is situated within Section 4, T. 4 South, R. 16 East, G.&S.R.M., Arizona, and this claim encompasses portion of:

- SE Quarter of Section 4 T. 4 South, R. 16 East
- Quarter of Section _____ T. 4 South, R. 16 East
- Quarter of Section _____ T. South, R. 16 East
- Quarter of Section _____ T. South, R. 16 East

G.&S.R.M., Gila County, Arizona.

The locality of this claim with reference to some natural object or permanent monument and additional information (if any) concerning its locality are as follows:

The NW Corner of CCMC102 bears North 2400 feet and East 3000 feet of the SW Corner of Section 4, Township 4 South Range 16 East, G.&S.R.M., Gila County, Arizona.

DATED AND POSTED on the ground this 6th day of April, 1989.

This location is made in accordance with The Mining Claims Rights Restoration Act of August 11, 1955 (69 Stat: 681; Public Law 359)

LOCATOR: Cyprus Christmas Mine Corporation

BY: James H. Lundy Jr.
Agent

RECEIVED
B.L.M. AZ STATE OFFICE

APR 26 1989

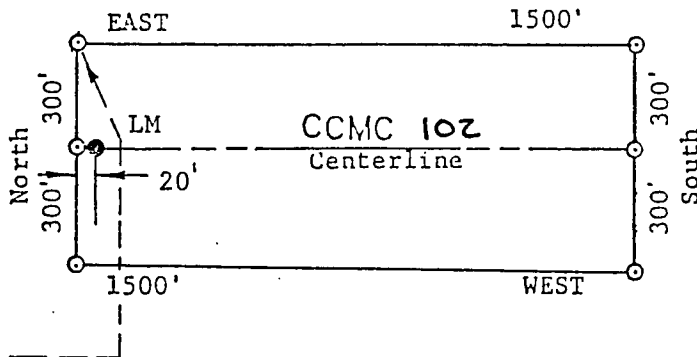
7:45 A.M.
PHOENIX, ARIZONA

A MC 294802

PLAT OF LODE CLAIM

(Attached to Recorded Copy of Certificate of Location)

A
M
C
294802



TIE TO NW CORNER:
 North 2400 Feet and East 3000 Feet
 From SW Corner Section 4, Township 4
 South, Range 16 East, G&SRM.



1. Name of Claim CCMC 102
2. Type of Claim LODE
3. The Claim is located in Sections 4, Township 4 S., Range 16 E., G&SRM.
4. Scale : One Inch = .500 Feet.
5. The Claim is situated in Gila County, Arizona.
6. Type of corner and location monuments used are:
3 Inch Diameter Plastic Pipes

RECEIVED
 B.L.M. AZ STATE OFFICE

APR 26 1989

7:45 A.M.
 PHOENIX, ARIZONA

#502 + #400
11:00
CR# 00199672

574863

STATE OF ARIZONA, County of Gila, ss;
I do hereby certify that the within instrument was filed and recorded at request of Cyprus Miami Mining Corporation

Date Apr. 7, 1989 Time 11:00 A. M., Docket 763 Official Records Page s. 903 & 904
Records of Gila County, Arizona.

WITNESS my hand and official seal the day and year first above written.

MARY V. DE PAOLI, County Recorder
By Evelyn Morales Deputy.

Pick Up

MICROFILMED
COMPARED

LOCATION NOTICE

LODE

NOTICE IS HEREBY GIVEN that the CCMC 103 Lode Mining Claim has been located by Cyprus Christmas Mine Corporation, whose current mailing address is 9100 East Mineral Circle, Post Office Box 3299, Englewood, Colorado 80155.

The date of location of this claim is the 6th day of April, 1989.

The general course of this claim is East-West and it is situated in Gila County, Arizona.

This claim is 1500 feet in length and 600 feet in width. This claim runs from the location monument on which this location notice is posted approximately 20 feet in a East direction to the East end line and 1480 feet in a West direction to the West end line. This claim is marked by six monuments, one at each corner and one at the center of each end line of the claim.

The location monument on which this notice is posted is situated within Section 4, T. 4 South, R. 16 East, G.&S.R.M., Arizona, and this claim encompasses portion of:

- SW Quarter of Section 4 T. 4 South, R. 16 East
- SE Quarter of Section 4 T. 4 South, R. 16 East
- NW Quarter of Section 4 T. 4 South, R. 16 East
- NE Quarter of Section 4 T. 4 South, R. 16 East

G.&S.R.M., Gila County, Arizona.

The locality of this claim with reference to some natural object or permanent monument and additional information (if any) concerning its locality are as follows:

The NE Corner of CCMC103 bears North 3000 feet and East 3000 feet of the SW Corner of Section 4, Township 4 South Range 16 East, G.&S.R.M., Gila County, Arizona.

DATED AND POSTED on the ground this 6th day of April, 1989.

This location is made in accordance with The Mining Claims Rights Restoration Act of August 11, 1955 (69 Stat: 681; Public Law 359)

LOCATOR: Cyprus Christmas Mine Corporation
BY: Jama H. Lundy Jr.
Agent

A. M. C. 294803

RECEIVED
B.L.M. AZ STATE OFFICE

APR 26 1989
7:45 A.M.
PHOENIX, ARIZONA

RECEIVED
B.L.M. AZ STATE OFFICEB.L.M. Serial No.: A MC 294803

Nov 18 '92

ARIZONA

9:00 A.M.
PHOENIX, ARIZONA
AMENDED AND ADDITIONAL CERTIFICATE OF LOCATION OF
LODE MINING CLAIM

THIS IS TO CERTIFY THAT Cyprus Christmas Mine Corporation, a Delaware corporation, owner of the CCMC 103 Lode Mining Claim originally located on April 6, 1989 and recorded in Docket 763, Page 903 of Gila County, Arizona, hereby amends, locates, and claims in compliance with all federal, state and local laws and customs applicable thereto to the following described valuable lode or vein mineral deposit:

The name of this claim is the CCMC 103 Lode Mining Claim;

This claim is 1500 feet in length and 600 feet in width. The general course of this claim is East-West and it is situated in an Unknown Mining District, Gila County, Arizona. This claim runs from the location monument on which this notice is posted 20 feet in a EAST direction to the EAST end line and 1480 feet in a WEST direction to the WEST end line and is also marked by six monuments, one at each corner and one at the center of each end line of the claim, marking the claim in the form of a parallelogram. The location monument at which this notice is posted is situated within Section 4, Township 4 South, Range 16 East, G&SRM, and this claim encompasses portions of the quarter section, subdivision(s), Section(s), Township and Range as follows:

SW Quarter of Section 4, Township 4 South, Range 16 East, G&SRM,
SE Quarter of Section 4, Township 4 South, Range 16 East, G&SRM,
NW Quarter of Section 4, Township 4 South, Range 16 East, G&SRM,
NE Quarter of Section 4, Township 4 South, Range 16 East, G&SRM ;

The locality of this claim with reference to some natural object or permanent monument and additional information (if any) concerning its locality are as follows:
beginning at the SW corner of Section 4, Township 4 South, Range 16 East, G&SRM, thence NORTH 3000 feet and EAST 3000 feet to Corner No. 1;
thence SOUTH 300 feet to the EAST End Center;
thence SOUTH 300 feet to Corner No. 2; thence WEST 1500 feet to Corner No. 3;
thence NORTH 300 feet to the WEST End Center;
thence NORTH 300 feet to Corner No. 4; thence EAST 1500 feet to Corner No. 1;

This certificate is prepared, posted, and recorded as an amendment of the original location for the purpose of appropriating under the Mining Law of 1872, as amended, and the laws of the States of Arizona all ground within the boundaries herein defined, and for the purpose of correcting any error, irregularity, omission, incompleteness or defect, if any, which may have existed or may exist in the original location or record thereof, and is made without waiver, abandonment or release of any rights acquired or held under or by virtue of said original location and to secure all the benefits of the mining law. In the event said original location is found to be avoid, or ineffective for any reason, then this location shall be an original location and this certificate an original certificate.

DATED AND POSTED on the ground the 13th day of Oct., 1992.

Witness: Bill EnderLocator: Cyprus Christmas Mine Corporation
Post Office Box 3299
Englewood, Colorado 80155By: James H. Teendy Agentno chg
ENTERED IN COMPUTER

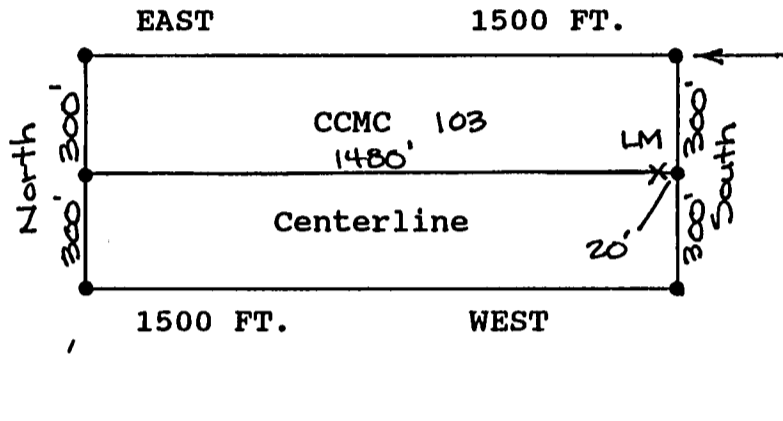
11-20-92 4/

RECEIVED
B.L.M. AZ STATE OFFICE

Nov 18 '92

9:00 A.M.
PHOENIX, ARIZONA PLAT OF LODE CLAIM

(Attached to Recorded Copy of Amended Certificate of Location)



TIE TO NORTHEAST CORNER of CCMC 103 :

NORTH 3000 feet and EAST 3000 feet
from the Southwest Section corner of
Section 4, T.4 S., R.16 E., G&SRB&M.

North



1. Name of Claim CCMC 103
2. Type of Claim Lode
3. The Claim is located in Section(s) 4,
Township 4 South, Range 16 East, G.&S.R.M.
4. Scale: 1 inch equals 500 Feet.
5. The Claim is situated in Gila County, Arizona.
6. Type of corner and location monuments used:
3 inch diameter plastic pipes projecting at least four feet above the surface of the ground.
7. Each monument is marked to identify the corner or end center of the claim.

622920

\$5.00 + \$4.00
10:45

C

STATE OF ARIZONA, County of Gila, ss;
I do hereby certify that the within instrument was filed and recorded at request of Cyprus Miami Mining Corporation

Date Oct. 16, 1992 Time 10:45 A. M., Docket 886 Official Records Page S 78-80
Records of Gila County, Arizona.

WITNESS my hand and official seal the day and year first above written.

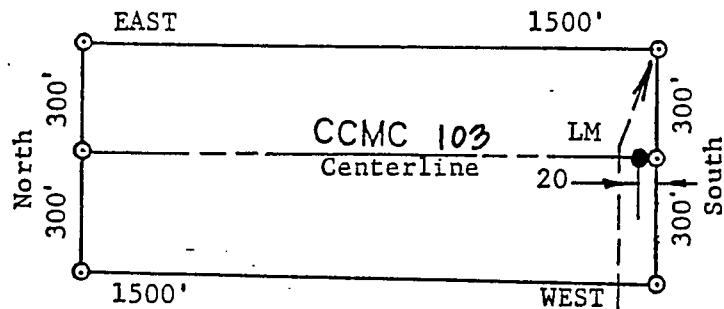
INDEXED
MICROFILMED
Compared

MARY V. DE PAOLI, County Recorder
By Paula Mitchell Deputy

PLAT OF LODE CLAIM

(Attached to Recorded Copy of Certificate of Location)

A MC 294803



TIE TO NE CORNER
 North 3000 Feet and East 3000 Feet
 From SW Corner of Section 4, Township 4
 South, Range 16 East, G&SRM.



1. Name of Claim CCMC 103
2. Type of Claim LODE
3. The Claim is located in Sections 4, Township 4 S., Range 16 E., G&SRM.
4. Scale : One Inch = .500 Feet.
5. The Claim is situated in Gila County, Arizona.
6. Type of corner and location monuments used are:
3 Inch Diameter Plastic Pipes

RECEIVED
 B.L.M. AZ STATE OFFICE

APR 26 1989

7:45 A.M.
 PHOENIX, ARIZONA

RECEIVED
B.L.M. AZ STATE OFFICE

B.L.M. Serial No.: A MC 294804

Nov 18 '92

ARIZONA

AMENDED AND ADDITIONAL CERTIFICATE OF LOCATION OF
LODE MINING CLAIM
9:00 A.M.
PHOENIX, ARIZONA

THIS IS TO CERTIFY THAT Cyprus Christmas Mine Corporation, a Delaware corporation, owner of the CCMC 104 Lode Mining Claim originally located on April 6, 1989 and recorded in Docket 763, Page 905 of Gila County, Arizona, hereby amends, locates, and claims in compliance with all federal, state and local laws and customs applicable thereto to the following described valuable lode or vein mineral deposit:

The name of this claim is the CCMC 104 Lode Mining Claim;

This claim is 1500 feet in length and 600 feet in width. The general course of this claim is East-West and it is situated in an Unknown Mining District, Gila County, Arizona. This claim runs from the location monument on which this notice is posted 20 feet in a WEST direction to the WEST end line and 1480 feet in a EAST direction to the EAST end line and is also marked by six monuments, one at each corner and one at the center of each end line of the claim, marking the claim in the form of a parallelogram. The location monument at which this notice is posted is situated within Section 4, Township 4 South, Range 16 East, G&SRM, and this claim encompasses portions of the quarter section, subdivision(s), Section(s), Township and Range as follows:

- SE Quarter of Section 4, Township 4 South, Range 16 East, G&SRM,
- NE Quarter of Section 4, Township 4 South, Range 16 East, G&SRM,
- _____ Quarter of Section _____, Township 4 South, Range 16 East, G&SRM,
- _____ Quarter of Section _____, Township 4 South, Range 16 East, G&SRM ;

The locality of this claim with reference to some natural object or permanent monument and additional information (if any) concerning its locality are as follows:
beginning at the SW corner of Section 4, Township 4 South, Range 16 East, G&SRM, thence NORTH 3000 feet and EAST 3000 feet to Corner No. 1;
thence SOUTH 300 feet to the WEST End Center;
thence SOUTH 300 feet to Corner No. 2; thence EAST 1500 feet to Corner No. 3;
thence NORTH 300 feet to the EAST End Center;
thence NORTH 300 feet to Corner No. 4; thence WEST 1500 feet to Corner No. 1;

This certificate is prepared, posted, and recorded as an amendment of the original location for the purpose of appropriating under the Mining Law of 1872, as amended, and the laws of the States of Arizona all ground within the boundaries herein defined, and for the purpose of correcting any error, irregularity, omission, incompleteness or defect, if any, which may have existed or may exist in the original location or record thereof, and is made without waiver, abandonment or release of any rights acquired or held under or by virtue of said original location and to secure all the benefits of the mining law. In the event said original location is found to be avoid, or ineffective for any reason, then this location shall be an original location and this certificate an original certificate.

DATED AND POSTED on the ground the 13th day of Oct., 1992.

Witness: [Signature]

Locator: Cyprus Christmas Mine Corporation
Post Office Box 3299
Englewood, Colorado 80155

By: [Signature], Agent

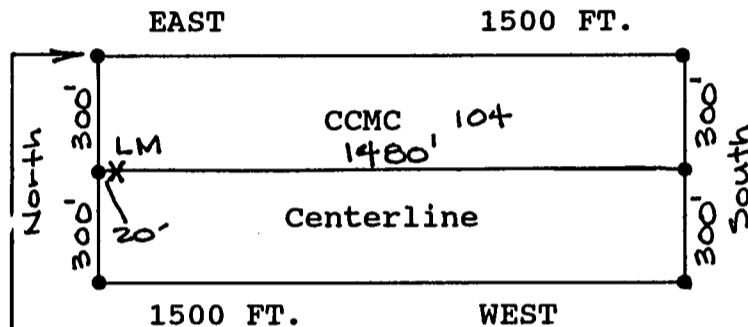
No Chg
ENTERED IN COMPUTER

11-20-92 lj

Nov 18 '92

9:00 A.M.
PLAT OF LODE CLAIM PHOENIX, ARIZONA

(Attached to Recorded Copy of Amended Certificate of Location)



TIE TO NORTHWEST CORNER of CMC 104 :

NORTH 3000 feet and EAST 3000 feet
from the Southwest Section corner of
Section 4, T.4 S., R.16 E., G&SRB&M.

North



1. Name of Claim CCMC 104
2. Type of Claim Lode
3. The Claim is located in Section(s) 4,
Township 4 South, Range 16 East, G.&S.R.M.
4. Scale: 1 inch equals 500 Feet.
5. The Claim is situated in Gila County, Arizona.
6. Type of corner and location monuments used:
3 inch diameter plastic pipes projecting at least four feet above the surface of the ground.
7. Each monument is marked to identify the corner or end center of the claim.

10:45

\$ 5.00 + \$ 4.00
10:45
a

622921

STATE OF ARIZONA, County of Gila, ss;
I do hereby certify that the within instrument was filed and recorded at request of Cyprus Miami Mining Corporation

Date Oct. 16, 1992 Time 10:45 A. M., Docket 886 Official Records Page s 81-83
Records of Gila County, Arizona.

WITNESS my hand and official seal the day and year first above written.

MARY V. DE PAOLI, County Recorder

By Paula Mitchell, Deputy

INDEXED

MICROFILMED

Compared

1/27/00

CR #00199672

574864

STATE OF ARIZONA, County of Gila, ss; I do hereby certify that the within instrument was filed and recorded at request of Cyprus Miami Mining Corporation

Date Apr. 7, 1989 Time 11:00 A. M., Docket 763 Official Records Pages 905 & 906

Records of Gila County, Arizona. WITNESS my hand and official seal the day and year first above written.

MARY V. DE PAOLI, County Recorder By Evelyn M... Deputy.

Pick Up MICROFILMED COMPARED

ARIZONA LOCATION NOTICE LODE

NOTICE IS HEREBY GIVEN that the CCMC 104 Lode Mining Claim has been located by Cyprus Christmas Mine Corporation, whose current mailing address is 9100 East Mineral Circle, Post Office Box 3299, Englewood, Colorado 80155.

The date of location of this claim is the 6th day of April, 1989.

The general course of this claim is East-West and it is situated in Gila County, Arizona.

This claim is 1500 feet in length and 600 feet in width. This claim runs from the location monument on which this location notice is posted approximately 20 feet in a West direction to the West end line and 1480 feet in a East direction to the East end line. This claim is marked by six monuments, one at each corner and one at the center of each end line of the claim.

The location monument on which this notice is posted is situated within Section 4, T. 4 South, R. 16 East, G.&S.R.M., Arizona, and this claim encompasses portion of:

- SE Quarter of Section 4 T. 4 South, R. 16 East
NE Quarter of Section 4 T. 4 South, R. 16 East
Quarter of Section T. South, R. 16 East
Quarter of Section T. South, R. 16 East

G.&S.R.M., Gila County, Arizona.

The locality of this claim with reference to some natural object or permanent monument and additional information (if any) concerning its locality are as follows:

The NW Corner of CCMC 104 bears North 3000 feet and East 3000 feet of the SW Corner of Section 4, Township 4 South Range 16 East, G.&S.R.M., Gila County, Arizona.

DATED AND POSTED on the ground this 6th day of April, 1989.

This location is made in accordance with The Mining Claims Rights Restoration Act of August 11, 1955 (69 Stat: 681; Public Law 359)

LOCATOR: Cyprus Christmas Mine Corporation

RECEIVED B.L.M. AZ STATE OFFICE

BY: Janna H. L... Agent

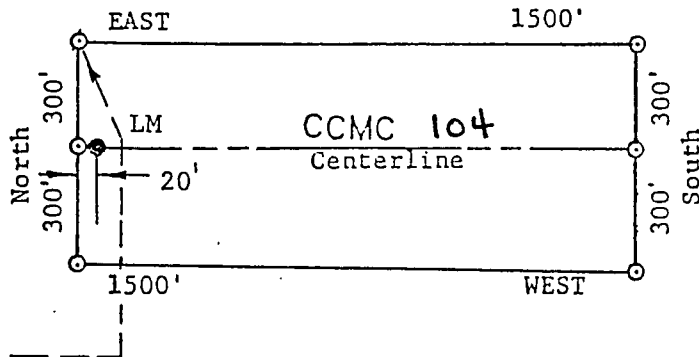
APR 26 1989 7:45 A.M. PHOENIX, ARIZONA

ARIZONA RECORDS 294804

A MC 294804

PLAT OF LODE CLAIM

(Attached to Recorded Copy of Certificate of Location)



TIE TO NW CORNER:
 North 3000 Feet and East 3000 Feet
 From SW Corner Section 4, Township 4
 South, Range 16 East, G&SRM.



1. Name of Claim CCMC 104
2. Type of Claim LODE
3. The Claim is located in Sections 4, Township 4S., Range 16E., G&SRM.
4. Scale : One Inch = .500 Feet.
5. The Claim is situated in Gila County, Arizona.
6. Type of corner and location monuments used are:
3 Inch Diameter Plastic Pipes

RECEIVED
 B.L.M. AZ STATE OFFICE

APR 26 1989

7:45 A.M.

PHOENIX, ARIZONA

RECEIVED
B.L.M. AZ STATE OFFICE

B.L.M. Serial No.: A MC 294805

Nov 18 '92

ARIZONA

9:00 A.M.
PHOENIX, ARIZONA
AMENDED AND ADDITIONAL CERTIFICATE OF LOCATION OF
LODE MINING CLAIM

THIS IS TO CERTIFY THAT Cyprus Christmas Mine Corporation, a Delaware corporation, owner of the CCMC 105 Lode Mining Claim originally located on April 6, 1989 and recorded in Docket 763, Page 907 of Gila County, Arizona, hereby amends, locates, and claims in compliance with all federal, state and local laws and customs applicable thereto to the following described valuable lode or vein mineral deposit:

The name of this claim is the CCMC 105 Lode Mining Claim;

This claim is 1500 feet in length and 600 feet in width. The general course of this claim is East-West and it is situated in an Unknown Mining District, Gila County, Arizona. This claim runs from the location monument on which this notice is posted 20 feet in a EAST direction to the EAST end line and 1480 feet in a WEST direction to the WEST end line and is also marked by six monuments, one at each corner and one at the center of each end line of the claim, marking the claim in the form of a parallelogram. The location monument at which this notice is posted is situated within Section 4, Township 4 South, Range 16 East, G&SRM, and this claim encompasses portions of the quarter section, subdivision(s), Section(s), Township and Range as follows:

- NE Quarter of Section 4, Township 4 South, Range 16 East, G&SRM,
- _____ Quarter of Section _____, Township 4 South, Range 16 East, G&SRM,
- _____ Quarter of Section _____, Township 4 South, Range 16 East, G&SRM,
- _____ Quarter of Section _____, Township 4 South, Range 16 East, G&SRM ;

The locality of this claim with reference to some natural object or permanent monument and additional information (if any) concerning its locality are as follows:
beginning at the SW corner of Section 4, Township 4 South, Range 16 East, G&SRM, thence NORTH 3600 feet and EAST 3000 feet to Corner No. 1;
thence SOUTH 300 feet to the EAST End Center;
thence SOUTH 300 feet to Corner No. 2; thence WEST 1500 feet to Corner No. 3;
thence NORTH 300 feet to the WEST End Center;
thence NORTH 300 feet to Corner No. 4; thence EAST 1500 feet to Corner No. 1;

This certificate is prepared, posted, and recorded as an amendment of the original location for the purpose of appropriating under the Mining Law of 1872, as amended, and the laws of the States of Arizona all ground within the boundaries herein defined, and for the purpose of correcting any error, irregularity, omission, incompleteness or defect, if any, which may have existed or may exist in the original location or record thereof, and is made without waiver, abandonment or release of any rights acquired or held under or by virtue of said original location and to secure all the benefits of the mining law. In the event said original location is found to be avoid, or ineffective for any reason, then this location shall be an original location and this certificate an original certificate.

DATED AND POSTED on the ground the 13th day of oct., 1992.

Witness: [Signature]

Locator: Cyprus Christmas Mine Corporation
Post Office Box 3299
Englewood, Colorado 80155

By: [Signature], Agent

no chg
ENTERED IN COMPUTER

11-20-92

en

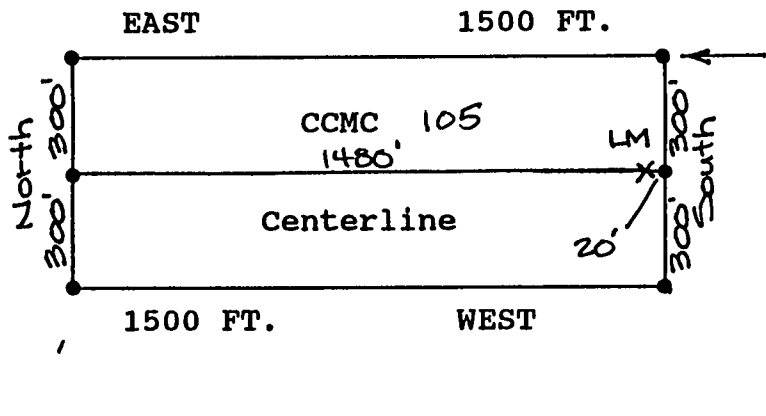
RECEIVED
B.L.M. AZ STATE OFFICE

Nov 18 '92

9:00 A.M.
PHOENIX, ARIZONA

PLAT OF LODE CLAIM

(Attached to Recorded Copy of Amended Certificate of Location)

TIE TO NORTHEAST CORNER of CCMC 105 :NORTH 3600 feet and EAST 3000 feet
from the Southwest Section corner of
Section 4, T.4 S., R.16 E., G&SRB&M.

North

1. Name of Claim CCMC 105
2. Type of Claim Lode
3. The Claim is located in Section(s) 4,
Township 4 South, Range 16 East, G.&S.R.M.
4. Scale: 1 inch equals 500 Feet.
5. The Claim is situated in Gila County, Arizona.
6. Type of corner and location monuments used:
3 inch diameter plastic pipes projecting at least four feet above the surface of the ground.
7. Each monument is marked to identify the corner or end center of the claim.

10 01 1992

85.00 + 84.00
10:45

622922

STATE OF ARIZONA, County of Gila, ss;
I do hereby certify that the within instrument was filed and recorded at request of Cyprus Miami Mining Corporation

Date Oct. 16, 1992 Time 10:45 A. M., Docket 886 Official Records Page S 84-86
Records of Gila County, Arizona.

WITNESS my hand and official seal the day and year first above written.

INDEXED
MICROFILMED

MARY V. DE PAOLI, County Recorder

By Paula Mitchell, S. Deputy

Compared

WITNESS my hand and official seal the day and year first above written.

MARY V. DE PAOLI, County Recorder
By Evelyn M. [Signature] Deputy.

Pick Up

MICROFILMED
COMPARED

A MC-294805

ARIZONA
LOCATION NOTICE

LODE

NOTICE IS HEREBY GIVEN that the CCMC 105 Lode Mining Claim has been located by Cyprus Christmas Mine Corporation, whose current mailing address is 9100 East Mineral Circle, Post Office Box 3299, Englewood, Colorado 80155.

The date of location of this claim is the 6th day of April, 1989.

The general course of this claim is East-West and it is situated in Gila County, Arizona.

This claim is 1500 feet in length and 600 feet in width. This claim runs from the location monument on which this location notice is posted approximately 20 feet in a East direction to the East end line and 1480 feet in a West direction to the West end line. This claim is marked by six monuments, one at each corner and one at the center of each end line of the claim.

The location monument on which this notice is posted is situated within Section 4, T. 4 South, R. 16 East, G.&S.R.M., Arizona, and this claim encompasses portion of:

- NE Quarter of Section 4 T. 4 South, R. 16 East
- Quarter of Section 4 T. 4 South, R. 16 East
- Quarter of Section T. 4 South, R. 16 East
- Quarter of Section T. 4 South, R. 16 East

G.&S.R.M., Gila County, Arizona.

The locality of this claim with reference to some natural object or permanent monument and additional information (if any) concerning its locality are as follows:

The NE. Corner of CCMC105 bears North 3600 feet and East 3000 feet of the SW Corner of Section 4, Township 4 South Range 16 East, G.&S.R.M., Gila County, Arizona.

DATED AND POSTED on the ground this 6th day of April, 1989.

This location is made in accordance with The Mining Claims Rights Restoration Act of August 11, 1955 (69 Stat: 681; Public Law 359)

LOCATOR: Cyprus Christmas Mine Corporation

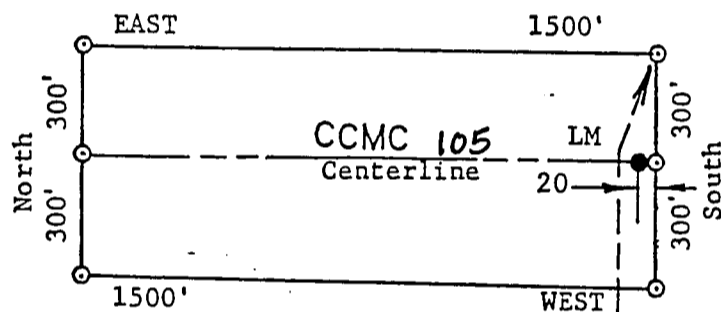
BY: James H. Lundy Jr. Agent

RECEIVED
B.L.M. AZ STATE OFFICE
APR 26 1989
7:45 A.M.
PHOENIX, ARIZONA

A MC 294805

PLAT OF LODE CLAIM

(Attached to Recorded Copy of Certificate of Location)



TIE TO NE CORNER
 North 3600 Feet and East 3000 Feet
 From SW Corner of Section 4, Township 4
 South, Range 16 East, G&SRM.



1. Name of Claim CCMC 105
2. Type of Claim LODE
3. The Claim is located in Sections 4, Township 4 S., Range 16 E., G&SRM.
4. Scale : One Inch = 500 Feet.
5. The Claim is situated in Gila County, Arizona.
6. Type of corner and location monuments used are:
3 Inch Diameter Plastic Pipes

RECEIVED
 B.L.M. AZ STATE OFFICE

APR 26 1989

7:45 A.M.
 PHOENIX, ARIZONA

RECEIVED
B.L.M. AZ STATE OFFICE

B.L.M. Serial No.: A MC 294806

Nov 18 '92

ARIZONA

9:00 A.M.
PHOENIX, ARIZONA
AMENDED AND ADDITIONAL CERTIFICATE OF LOCATION OF
LODE MINING CLAIM

THIS IS TO CERTIFY THAT Cyprus Christmas Mine Corporation, a Delaware corporation, owner of the CCMC 106 Lode Mining Claim originally located on April 6, 1989 and recorded in Docket 763, Page 909 of Gila County, Arizona, hereby amends, locates, and claims in compliance with all federal, state and local laws and customs applicable thereto to the following described valuable lode or vein mineral deposit:

The name of this claim is the CCMC 106 Lode Mining Claim;

This claim is 1500 feet in length and 600 feet in width. The general course of this claim is East-West and it is situated in an Unknown Mining District, Gila County, Arizona. This claim runs from the location monument on which this notice is posted 20 feet in a EAST direction to the EAST end line and 1480 feet in a WEST direction to the WEST end line and is also marked by six monuments, one at each corner and one at the center of each end line of the claim, marking the claim in the form of a parallelogram. The location monument at which this notice is posted is situated within Section 4, Township 4 South, Range 16 East, G&SRM, and this claim encompasses portions of the quarter section, subdivision(s), Section(s), Township and Range as follows:

- NE Quarter of Section 4, Township 4 South, Range 16 East, G&SRM,
- _____ Quarter of Section _____, Township 4 South, Range 16 East, G&SRM,
- _____ Quarter of Section _____, Township 4 South, Range 16 East, G&SRM,
- _____ Quarter of Section _____, Township 4 South, Range 16 East, G&SRM ;

The locality of this claim with reference to some natural object or permanent monument and additional information (if any) concerning its locality are as follows:
beginning at the SW corner of Section 4, Township 4 South, Range 16 East, G&SRM, thence NORTH 4200 feet and EAST 3000 feet to Corner No. 1;
thence SOUTH 300 feet to the EAST End Center;
thence SOUTH 300 feet to Corner No. 2; thence WEST 1500 feet to Corner No. 3;
thence NORTH 300 feet to the WEST End Center;
thence NORTH 300 feet to Corner No. 4; thence EAST 1500 feet to Corner No. 1;

This certificate is prepared, posted, and recorded as an amendment of the original location for the purpose of appropriating under the Mining Law of 1872, as amended, and the laws of the States of Arizona all ground within the boundaries herein defined, and for the purpose of correcting any error, irregularity, omission, incompleteness or defect, if any, which may have existed or may exist in the original location or record thereof, and is made without waiver, abandonment or release of any rights acquired or held under or by virtue of said original location and to secure all the benefits of the mining law. In the event said original location is found to be avoid, or ineffective for any reason, then this location shall be an original location and this certificate an original certificate.

DATED AND POSTED on the ground the 13th day of Oct., 1992.

Witness: Bill Exler

Locator: Cyprus Christmas Mine Corporation
Post Office Box 3299
Englewood, Colorado 80155

By: James H. Lundy, Agent

no chg
ENTERED IN COMPUTER

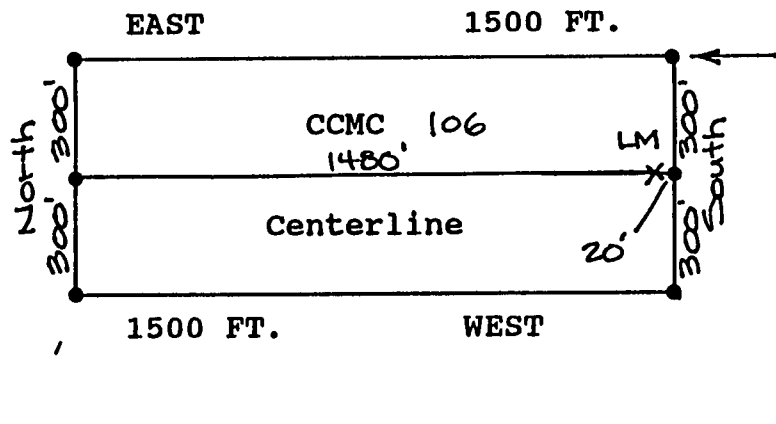
11-20-92 y

Nov 18 '92

9:00 A.M.
PHOENIX, ARIZONA

PLAT OF LODE CLAIM

(Attached to Recorded Copy of Amended Certificate of Location)

TIE TO NORTHEAST CORNER of CCMC 106 :NORTH 4200 feet and EAST 3000 feet
from the Southwest Section corner of
Section 4, T.4 S., R.16 E., G&SRB&M.

North

1. Name of Claim CCMC 106
2. Type of Claim Lode
3. The Claim is located in Section(s) 4,
Township 4 South, Range 16 East, G.&S.R.M.
4. Scale: 1 inch equals 500 Feet.
5. The Claim is situated in Gila County, Arizona.
6. Type of corner and location monuments used:
3 inch diameter plastic pipes projecting at least four feet above the surface of the ground.
7. Each monument is marked to identify the corner or end center of the claim.

5.00 + 84.00
10:45

622923

^c STATE OF ARIZONA, County of Gila, ss;
I do hereby certify that the within instrument was filed and recorded at request of Cyprus Miami Mining Corporation

Date Oct. 16, 1992 Time 10:45 A. M., Docket 886 Official Records Page s 87-89
Records of Gila County, Arizona.

WITNESS my hand and official seal the day and year first above written.

MARY V. DE PAOLI, County Recorder

By Paula Mitchell Deputy

INDEXED
MICROFILMED.

Compared

WITNESS my hand and official seal the day and year first above written.

MARY V. DE PAOLI, County Recorder

Pick Up

MICROFILMED

By Evelyn M. Diola Deputy.

COMPARED

ARIZONA

LOCATION NOTICE

LODE

A MC 294806

NOTICE IS HEREBY GIVEN that the CCMC 106 Lode Mining Claim has been located by Cyprus Christmas Mine Corporation, whose current mailing address is 9100 East Mineral Circle, Post Office Box 3299, Englewood, Colorado 80155.

The date of location of this claim is the 6th day of April, 1989.

The general course of this claim is East-West and it is situated in Gila County, Arizona.

This claim is 1500 feet in length and 600 feet in width. This claim runs from the location monument on which this location notice is posted approximately 20 feet in a East direction to the East end line and 1480 feet in a West direction to the West end line. This claim is marked by six monuments, one at each corner and one at the center of each end line of the claim.

The location monument on which this notice is posted is situated within Section 4, T. 4 South, R. 16 East, G.&S.R.M., Arizona, and this claim encompasses portion of:

- NE Quarter of Section 4 T. 4 South, R. 16 East
- Quarter of Section 4 T. 4 South, R. 16 East
- Quarter of Section _____ T. 4 South, R. 16 East
- Quarter of Section _____ T. 4 South, R. 16 East

G.&S.R.M., Gila County, Arizona.

The locality of this claim with reference to some natural object or permanent monument and additional information (if any) concerning its locality are as follows:

The NE. Corner of CCMC 106 bears North 4200 feet and East 3000 feet of the SW Corner of Section 4, Township 4 South Range 16 East, G.&S.R.M., Gila County, Arizona.

DATED AND POSTED on the ground this 6th day of April, 1989.

This location is made in accordance with The Mining Claims Rights Restoration Act of August 11, 1955 (69 Stat: 681; Public Law 359)

LOCATOR: Cyprus Christmas Mine Corporation

BY: James H. Lundy Jr.
Agent

RECEIVED
B.L.M. AZ STATE OFFICE

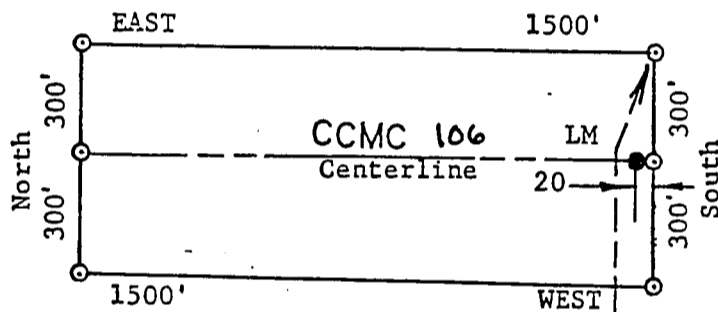
APR 26 1989

7:45 A.M.
PHOENIX, ARIZONA

A MC 294806

PLAT OF LODE CLAIM

(Attached to Recorded Copy of Certificate of Location)



TIE TO NE CORNER ———
 North 4200 Feet and East 3000 Feet
 From SW Corner of Section 4, Township 4
 South, Range 16 East, G&SRM.



1. Name of Claim CCMC 106
2. Type of Claim LODE
3. The Claim is located in Sections 4, Township 4 S., Range 16 E., G&SRM.
4. Scale : One Inch = 500 Feet.
5. The Claim is situated in Gila County, Arizona.
6. Type of corner and location monuments used are:
3 Inch Diameter Plastic Pipes

RECEIVED
 B.L.M. AZ STATE OFFICE

APR 26 1989
 7:45 A.M.
 PHOENIX, ARIZONA

RECEIVED
B.L.M. AZ STATE OFFICE

B.L.M. Serial No.: 1A MC 294807

Nov 18 '92

ARIZONA

AMENDED AND ADDITIONAL CERTIFICATE OF LOCATION OF
LODE MINING CLAIM
9:00 A.M.
PHOENIX, ARIZONA

THIS IS TO CERTIFY THAT Cyprus Christmas Mine Corporation, a Delaware corporation, owner of the CCMC 101 Lode Mining Claim originally located on April 7, 1989 and recorded in Docket 763, Page 911 of Gila County, Arizona, hereby amends, locates, and claims in compliance with all federal, state and local laws and customs applicable thereto to the following described valuable lode or vein mineral deposit:

The name of this claim is the CCMC 101 Lode Mining Claim;

This claim is 1500 feet in length and 600 feet in width. The general course of this claim is North-South and it is situated in an Unknown Mining District, Gila County, Arizona. This claim runs from the location monument on which this notice is posted 20 feet in a SOUTH direction to the SOUTH end line and 1480 feet in a NORTH direction to the NORTH end line and is also marked by six monuments, one at each corner and one at the center of each end line of the claim, marking the claim in the form of a parallelogram. The location monument at which this notice is posted is situated within Section 5, Township 4 South, Range 16 East, G&SRM, and this claim encompasses portions of the quarter section, subdivision(s), Section(s), Township and Range as follows:

- NE Quarter of Section 5, Township 4 South, Range 16 East, G&SRM,
- _____ Quarter of Section _____, Township 4 South, Range 16 East, G&SRM,
- _____ Quarter of Section _____, Township 4 South, Range 16 East, G&SRM,
- _____ Quarter of Section _____, Township 4 South, Range 16 East, G&SRM ;

The locality of this claim with reference to some natural object or permanent monument and additional information (if any) concerning its locality are as follows:
beginning at the SW corner of Section 4, Township 4 South, Range 16 East, G&SRM, thence NORTH 4200 feet and WEST 1500 feet to Corner No. 1;
thence EAST 300 feet to the SOUTH End Center;
thence EAST 300 feet to Corner No. 2; thence NORTH 1500 feet to Corner No. 3;
thence WEST 300 feet to the NORTH End Center;
thence WEST 300 feet to Corner No. 4; thence SOUTH 1500 feet to Corner No. 1;

This certificate is prepared, posted, and recorded as an amendment of the original location for the purpose of appropriating under the Mining Law of 1872, as amended, and the laws of the States of Arizona all ground within the boundaries herein defined, and for the purpose of correcting any error, irregularity, omission, incompleteness or defect, if any, which may have existed or may exist in the original location or record thereof, and is made without waiver, abandonment or release of any rights acquired or held under or by virtue of said original location and to secure all the benefits of the mining law. In the event said original location is found to be avoid, or ineffective for any reason, then this location shall be an original location and this certificate an original certificate.

DATED AND POSTED on the ground the 13th day of Oct., 1992.

Witness: Bill Endles

Locator: Cyprus Christmas Mine Corporation
Post Office Box 3299
Englewood, Colorado 80155

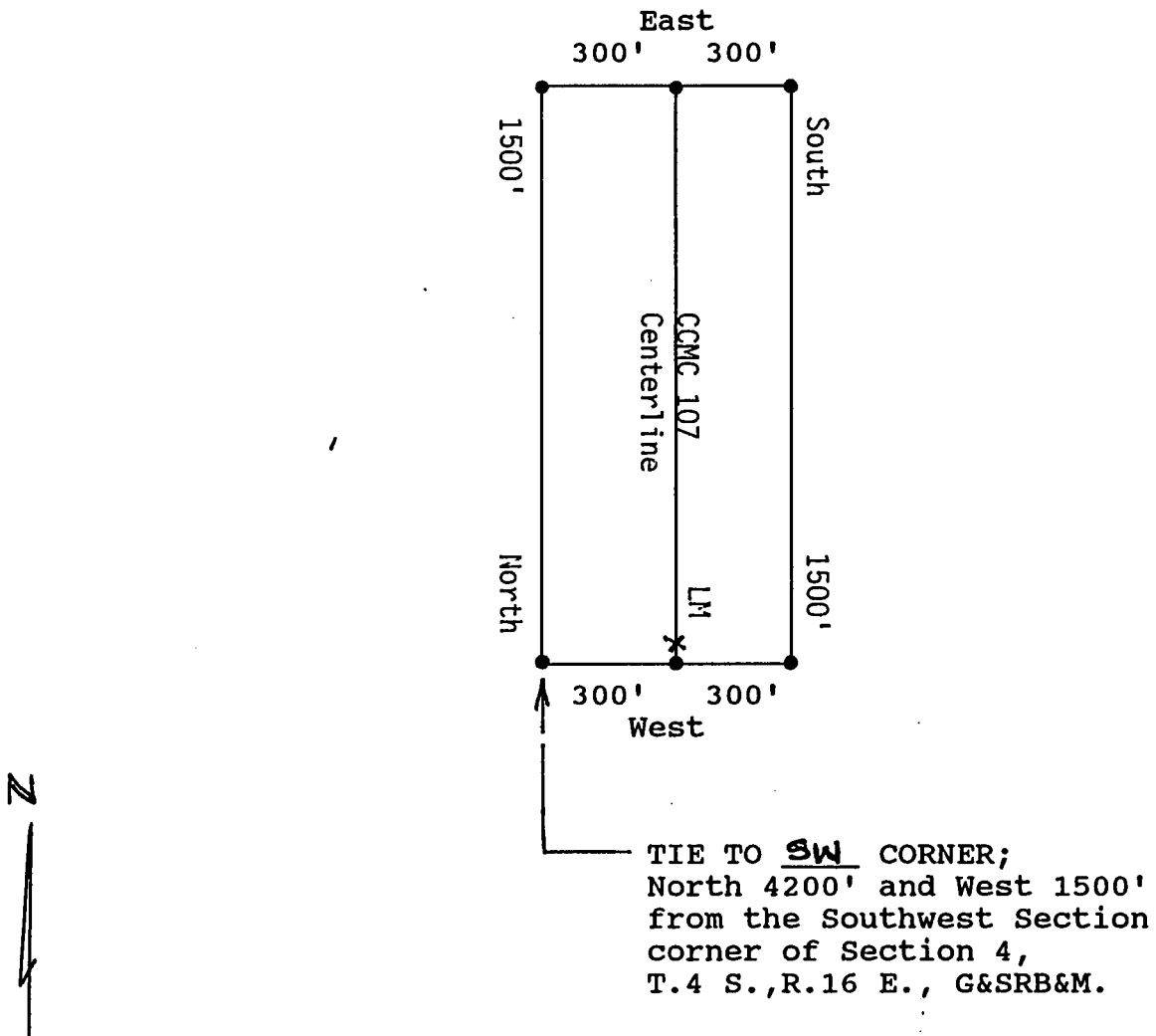
By: James H. Lundy Jr., Agent

no chy
ENTERED IN COMPUTER
11-20-92lj

Nov 18 '92

9:00 A.M.
PHOENIX, ARIZONA
PLAT OF LODE CLAIM

(Attached to Recorded Copy of the Amended Certificate of Location)



1. Name of Claim CCMC 107
2. Type of Claim Lode
3. The Claim is located in Section(s) 5,
Township 4 South, Range 16 East, G.&S.R.M.
4. Scale: 1" = 500 Feet.
5. The Claim is situated in Gila, County, Arizona.
6. Type of corner and location monuments used:
3" Diameter plastic pipes projecting at least four
feet above the surface of the ground
7. Each monument is marked to identify the corner or end
center of the claim.

\$5,004.64.00
10:45

622924

^c STATE OF ARIZONA, County of Gila, ss; I do hereby certify that the within instrument was filed and recorded at request of Cyprus Miami Mining Corporation

Date Oct. 16, 1992 Time 10:45 A. M., Docket 886 Official Records Page s 90-92
Records of Gila County, Arizona.

WITNESS my hand and official seal the day and year first above written.

MARY V. DE PAOLI, County Recorder

INDEXED
MICROFILMED

By Paula Mitchell, Deputy

Compared

\$542 + \$420
11:00 CA#00179672

574867

STATE OF ARIZONA, County of Gila, ss;

Cyprus Miami Mining Corporation

I do hereby certify that the within instrument was filed and recorded at request of

Date Apr. 7, 1989 Time 11:00 A. M., Docket 763 Official Records Page s 911 & 912
Records of Gila County, Arizona.

WITNESS my hand and official seal the day and year first above written.

MARY V. DE PAOLI, County Recorder

By Evelyn Morales Deputy

Pick Up

MICROFILMED

COMPARED

MC 294807

ARIZONA
LOCATION NOTICE
LODE

NOTICE IS HEREBY GIVEN that the CCMC 107 Lode Mining Claim has been located by Cyprus Christmas Mine Corporation, whose current mailing address is 9100 East Mineral Circle, Post Office Box 3299, Englewood, Colorado 80155.

The date of location of this claim is the 7th day of April, 1989.

The general course of this claim is North/South and it is situated in Gila County, Arizona.

This claim is 1500 feet in length and 600 feet in width. This claim runs from the location monument on which this location notice is posted approximately 20 feet in a South direction to the South end line and 1480 feet in a North direction to the North end line. This claim is marked by six monuments, one at each corner and one at the center of each end line of the claim.

The location monument on which this notice is posted is situated within Section 5, T. 4 South, R. 16 East, G.&S.R.M., Arizona, and this claim encompasses portion of:

- NE Quarter of Section 5 T. 4 South, R. 16 East
- Quarter of Section _____ T. 4 South, R. 16 East
- Quarter of Section _____ T. South, R. 16 East
- Quarter of Section _____ T. South, R. 16 East

G.&S.R.M., Gila County, Arizona.

The locality of this claim with reference to some natural object or permanent monument and additional information (if any) concerning its locality are as follows:

The SW Corner of CCMC 107 bears North 4200 feet and West 1500 feet of the SW Corner of Section 4, Township 4 South Range 16 East, G.&S.R.M., Gila County, Arizona.

DATED AND POSTED on the ground this 7th day of April, 1989.

LOCATOR: Cyprus Christmas Mine Corporation

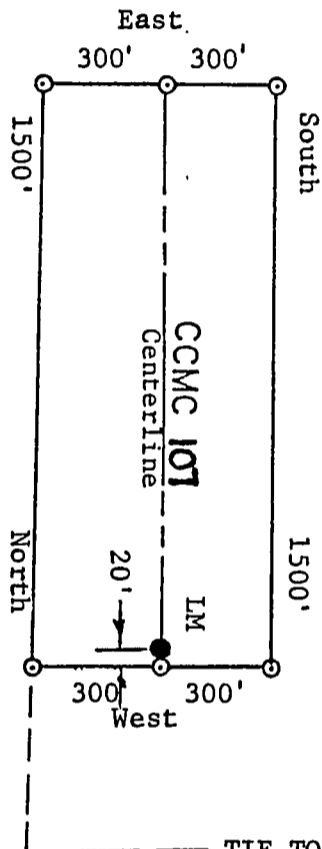
RECEIVED
B.L.M. AZ STATE OFFICE
APR 26 1989
7:45 A.M.
PHOENIX, ARIZONA

BY: James F. Lundy Jr
Agent

A MC 294807

PLAT OF LODE CLAIM

(Attached to Recorded Copy of Certificate of Location)



TIE TO SW CORNER:
 North 4200 Feet and West 1500
 Feet From the SW Corner of Section
 4, Township 4 South, Range 16 East,
 G&SRM.



1. Name of Claim CCMC 107
2. Type of Claim LODE
3. The Claim is located in Sections 5, Township 4 S.
 Range 16 East, G&SRM.
4. Scale : One Inch = 1000 Feet.
5. The Claim is situated in Gila County, Arizona.
6. Type of corner and location monuments used are:
3" Diameter plastic pipes.

RECEIVED
 B.L.M. AZ STATE OFFICE

APR 26 1989

7:45 A.M.
 PHOENIX, ARIZONA

\$ 5.00 + \$4.00
11:00 CAF 00199672

574868

STATE OF ARIZONA, County of Gila, ss;

Cyprus Miami Mining Corporation

I do hereby certify that the within instrument was filed and recorded at request of
Date Apr. 7, 1989 Time 11:00 A. M., Docket 763 Official Records Page s 913 & 914
Records of Gila County, Arizona.

WITNESS my hand and official seal the day and year first above written.

MARY V. DE PAOLI, County Recorder

By Evelyn Maale Deputy

Pick Up

MICROFILMED

COMPARED

A MC 294808

ARIZONA

LOCATION NOTICE

LODE

NOTICE IS HEREBY GIVEN that the CCMC 108 Lode Mining Claim has been located by Cyprus Christmas Mine Corporation, whose current mailing address is 9100 East Mineral Circle, Post Office Box 3299, Englewood, Colorado 80155.

The date of location of this claim is the 7th day of April, 1989.

The general course of this claim is East-West and it is situated in Gila County, Arizona.

This claim is 1500 feet in length and 600 feet in width. This claim runs from the location monument on which this location notice is posted approximately 20 feet in a West direction to the West end line and 1480 feet in a East direction to the East end line. This claim is marked by six monuments, one at each corner and one at the center of each end line of the claim.

The location monument on which this notice is posted is situated within Section 3, T. 4 South, R. 16 East, G.&S.R.M., Arizona, and this claim encompasses portion of:

- SW Quarter of Section 3 T. 4 South, R. 16 East
- Quarter of Section _____ T. 4 South, R. 16 East
- Quarter of Section _____ T. South, R. 16 East
- Quarter of Section _____ T. South, R. 16 East

G.&S.R.M., Gila County, Arizona.

The locality of this claim with reference to some natural object or permanent monument and additional information (if any) concerning its locality are as follows:

The NW Corner of CCMC 108 bears North 600 feet and East 6000 feet of the SW Corner of Section 4, Township 4 South Range 16 East, G.&S.R.M., Gila County, Arizona.

DATED AND POSTED on the ground this 7th day of April, 1989.

LOCATOR: Cyprus Christmas Mine Corporation

BY: James H. Lundy Jr.
Agent

RECEIVED
B.I.M. AZ STATE OFFICE

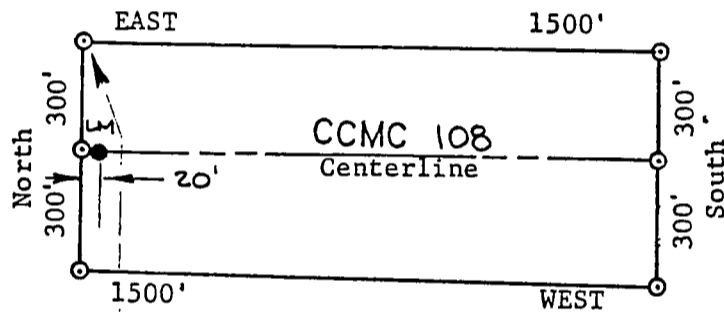
APR 26 1989

7:45 A.M.
PHOENIX, ARIZONA

A MC 294808

PLAT OF LODE CLAIM

(Attached to Recorded Copy of Certificate of Location)



TIE TO NW CORNER:
 North 600 Feet and East 6000 Feet
 From SW Corner of Section 4, Township 4
 South, Range 16 East, G&SRM



1. Name of Claim CCMC 108
2. Type of Claim LODE
3. The Claim is located in Sections 3, Township 4 S., Range 16 E., G&SRM.
4. Scale : One Inch = 500 Feet.
5. The Claim is situated in Gila County, Arizona.
6. Type of corner and location monuments used are:
3 Inch Diameter Plastic Pipes

RECEIVED
 B.L.M. AZ STATE OFFICE

APR 26 1989

7:45 A.M.
 PHOENIX, ARIZONA

\$5.00 + \$4.00
11:00, CK#00199672

574869

STATE OF ARIZONA, County of Gila, ss:
I do hereby certify that the within instrument was filed and recorded at request of Cyprus Miami Mining Corporation

Date Apr. 7, 1989 Time 11:00 A. M., Docket 763 Official Records Pages 915 & 916
Records of Gila County, Arizona.

WITNESS my hand and official seal the day and year first above written.

MARY V. DE PAOLI, County Recorder,
By Evelyn *[Signature]* Deputy.

Pick Up

MICROFILMED
COMPARED

A MC. 294809

LOCATION NOTICE

LODE

NOTICE IS HEREBY GIVEN that the CCMC 109 Lode Mining Claim has been located by Cyprus Christmas Mine Corporation, whose current mailing address is 9100 East Mineral Circle, Post Office Box 3299, Englewood, Colorado 80155.

The date of location of this claim is the 6th day of April, 1989.

The general course of this claim is East-West and it is situated in Gila County, Arizona.

This claim is 1500 feet in length and 600 feet in width. This claim runs from the location monument on which this location notice is posted approximately 20 feet in a East direction to the East end line and 1480 feet in a West direction to the West end line. This claim is marked by six monuments, one at each corner and one at the center of each end line of the claim.

The location monument on which this notice is posted is situated within Section 3, T. 4 South, R. 16 East, G.&S.R.M., Arizona, and this claim encompasses portion of:

- SW Quarter of Section 3 T. 4 South, R. 16 East
- Quarter of Section 3 T. 4 South, R. 16 East
- SE Quarter of Section 4 T. 4 South, R. 16 East
- Quarter of Section 4 T. 4 South, R. 16 East

G.&S.R.M., Gila County, Arizona.

The locality of this claim with reference to some natural object or permanent monument and additional information (if any) concerning its locality are as follows:

The NE Corner of CCMC109 bears North 600 feet and East 6000 feet of the SW Corner of Section 4, Township 4 South Range 16 East, G.&S.R.M., Gila County, Arizona.

DATED AND POSTED on the ground this 6th day of April, 1989.

This location is made in accordance with The Mining Claims Rights Restoration Act of August 11, 1955 (69 Stat: 681; Public Law 359)

LOCATOR: Cyprus Christmas Mine Corporation

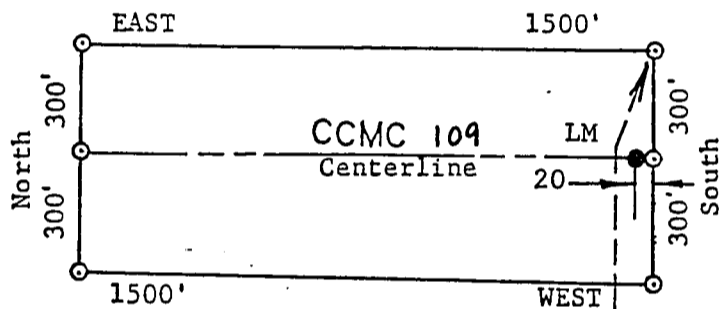
BY: James H. Lundy Jr. Agent

RECEIVED
B.L.M. AZ STATE OFFICE
APR 26 1989
7:45 A.M.
PHOENIX, ARIZONA

A MC 294809

PLAT OF LODE CLAIM

(Attached to Recorded Copy of Certificate of Location)



TIE TO NE CORNER ———
 North 600 Feet and East 6000 Feet
 From SW Corner of Section 4, Township 4
 South, Range 16 East, G&SRM.



1. Name of Claim CCMC 109.
2. Type of Claim LODE.
3. The Claim is located in Sections 3 & 4, Township 4 S., Range 16 E., G&SRM.
4. Scale : One Inch = 500 Feet.
5. The Claim is situated in Gila County, Arizona.
6. Type of corner and location monuments used are:
3 Inch Diameter Plastic Pipes

RECEIVED
 B.L.M. AZ STATE OFFICE

APR 26 1989

7:45 A.M.
 PHOENIX, ARIZONA

\$ 500 + \$ 400

11:00 ck # 00199672

574870

STATE OF ARIZONA, County of Gila, ss:

Cyprus Miami Mining Corporation

I do hereby certify that the within instrument was filed and recorded at request of

Date Apr. 7, 1989 Time 11:00 A. M., Docket 763 Official Records Page s 917 & 918

Records of Gila County, Arizona.

WITNESS my hand and official seal the day and year first above written.

MARY V. DE PAOLI, County Recorder

Pick Up

MICROFILMED

By Evelyn Males Deputy.

COMPARED

LOCATION NOTICE

LODE

A MC 294810

NOTICE IS HEREBY GIVEN that the CCMC 111 Lode Mining Claim has been located by Cyprus Christmas Mine Corporation, whose current mailing address is 9100 East Mineral Circle, Post Office Box 3299, Englewood, Colorado 80155.

The date of location of this claim is the 6th day of April, 1989.

The general course of this claim is East-West and it is situated in Gila County, Arizona.

This claim is 1500 feet in length and 600 feet in width. This claim runs from the location monument on which this location notice is posted approximately 20 feet in a East direction to the East end line and 1480 feet in a West direction to the West end line. This claim is marked by six monuments, one at each corner and one at the center of each end line of the claim.

The location monument on which this notice is posted is situated within Section 3, T. 4 South, R. 16 East, G.&S.R.M., Arizona, and this claim encompasses portion of:

- SW Quarter of Section 3 T. 4 South, R. 16 East
- Quarter of Section 3 T. 4 South, R. 16 East
- SE Quarter of Section 4 T. 4 South, R. 16 East
- Quarter of Section 4 T. 4 South, R. 16 East

G.&S.R.M., Gila County, Arizona.

The locality of this claim with reference to some natural object or permanent monument and additional information (if any) concerning its locality are as follows:

The NE Corner of CCMC 111 bears North 1200 feet and East 6000 feet of the SW Corner of Section 4, Township 4 South Range 16 East, G.&S.R.M., Gila County, Arizona.

DATED AND POSTED on the ground this 6th day of April, 1989.

This location is made in accordance with The Mining Claims Rights Restoration Act of August 11, 1955 (69 Stat: 681; Public Law 359)

LOCATOR: Cyprus Christmas Mine Corporation

BY: James H. Lundy Jr. Agent

RECEIVED B.L.M. AZ STATE OFFICE

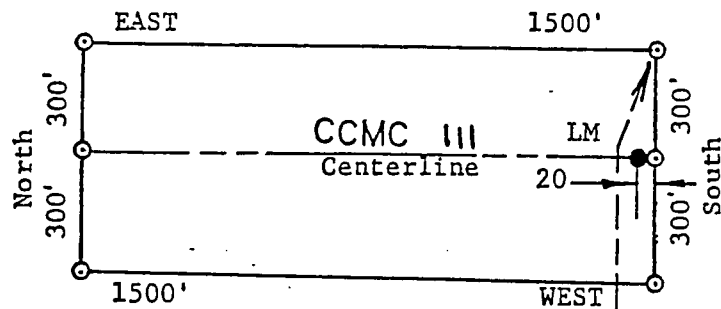
APR 26 1989

7:45 A.M. PHOENIX, ARIZONA

A MC 294810

PLAT OF LODE CLAIM

(Attached to Recorded Copy of Certificate of Location)



TIE TO NE CORNER
 North 1200 Feet and East 6000 Feet
 From SW Corner of Section 4, Township 4
 South, Range 16 East, G&SRM.



1. Name of Claim CCMC III
2. Type of Claim LODE
3. The Claim is located in Sections 3 & 4, Township 4 S., Range 16 E., G&SRM.
4. Scale : One Inch = .500 Feet.
5. The Claim is situated in Gila County, Arizona.
6. Type of corner and location monuments used are:
3 Inch Diameter Plastic Pipes

RECEIVED
 B.L.M. AZ STATE OFFICE

APR 26 1989

7:45 A.M.
 PHOENIX, ARIZONA

\$500 + 8400
11:00 CK#00199672

574871

STATE OF ARIZONA, County of Gila, ss:

I do hereby certify that the within instrument was filed and recorded at request of Cyprus Miami Mining Corporation

Date Apr. 7, 1989 Time 11:00 A. M., Docket 763 Official Records Page s 919 & 920
Records of Gila County, Arizona.

WITNESS my hand and official seal the day and year first above written.

MARY V. DE PAOLI, County Recorder

By Evelyn Mada Deputy

Pick Up

MICROFILMED

COMPALED

MC 294811

ARIZONA

LOCATION NOTICE

LODE

NOTICE IS HEREBY GIVEN that the CCMC 112 Lode Mining Claim has been located by Cyprus Christmas Mine Corporation, whose current mailing address is 9100 East Mineral Circle, Post Office Box 3299, Englewood, Colorado 80155.

The date of location of this claim is the 6th day of April, 1989.

The general course of this claim is East-West and it is situated in Gila County, Arizona.

This claim is 1500 feet in length and 600 feet in width. This claim runs from the location monument on which this location notice is posted approximately 20 feet in a West direction to the West end line and 1480 feet in a East direction to the East end line. This claim is marked by six monuments, one at each corner and one at the center of each end line of the claim.

The location monument on which this notice is posted is situated within Section 3, T. 4 South, R. 16 East, G.&S.R.M., Arizona, and this claim encompasses portion of:

- SW Quarter of Section 3 T. 4 South, R. 16 East
- Quarter of Section 3 T. 4 South, R. 16 East
- Quarter of Section 3 T. 4 South, R. 16 East
- Quarter of Section 3 T. 4 South, R. 16 East

G.&S.R.M., Gila County, Arizona.

The locality of this claim with reference to some natural object or permanent monument and additional information (if any) concerning its locality are as follows:

The NW Corner of CCMC112 bears North 1200 feet and East 6000 feet of the SW Corner of Section 4, Township 4 South Range 16 East, G.&S.R.M., Gila County, Arizona.

DATED AND POSTED on the ground this 6th day of April, 1989.

This location is made in accordance with The Mining Claims Rights Restoration Act of August 11, 1955 (69 Stat: 681; Public Law 359)

LOCATOR: Cyprus Christmas Mine Corporation

BY: Jama H. Lundy Jr.
Agent

RECEIVED
B.L.M. AZ STATE OFFICE

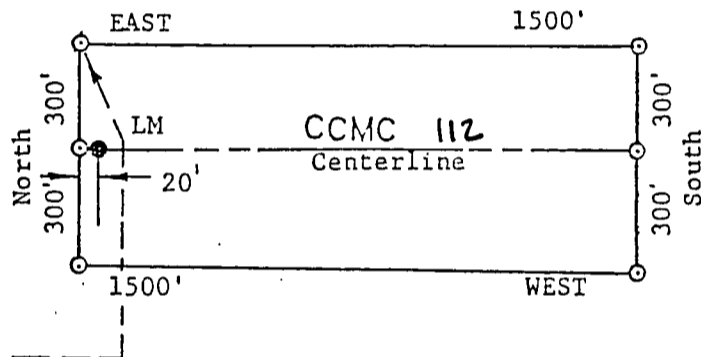
APR 26 1989

7:45 A.M.
PHOENIX, ARIZONA

A MC 294811

PLAT OF LODE CLAIM

(Attached to Recorded Copy of Certificate of Location)



TIE TO NW CORNER:
 North 1200 Feet and East 6000 Feet
 From SW Corner Section 4, Township 4
 South, Range 16 East, G&SRM.



1. Name of Claim CCMC 112.
2. Type of Claim LODE.
3. The Claim is located in Sections 3, Township 4 S., Range 16 E., G&SRM.
4. Scale : One Inch = .500 Feet.
5. The Claim is situated in Gila County, Arizona.
6. Type of corner and location monuments used are:
3 Inch Diameter Plastic Pipes

RECEIVED
 B.L.M. AZ STATE OFFICE

APR 26 1989

7:45 A.M.
 PHOENIX, ARIZONA

#520 + \$4.00
11:00 Ch #00199672

STATE OF ARIZONA, County of Gila, ss: 574872 Cyprus Miami Mining Corporation
I do hereby certify that the within instrument was filed and recorded at request of

Date Apr. 7, 1989 Time 11:00 A. M., Docket 763 Official Records Page 921 & 922
Records of Gila County, Arizona.

WITNESS my hand and official seal the day and year first above written.

Pick Up

MICROFILMED
COMPARED

MARY V. DE PAOLI, County Recorder
By Evelyn M. De Paoli Deputy.

A MC 294812

LOCATION NOTICE

LODE

NOTICE IS HEREBY GIVEN that the CCMC 113 Lode Mining Claim has been located by Cyprus Christmas Mine Corporation, whose current mailing address is 9100 East Mineral Circle, Post Office Box 3299, Englewood, Colorado 80155.

The date of location of this claim is the 6th day of April, 1989.

The general course of this claim is East-West and it is situated in Gila County, Arizona.

This claim is 1500 feet in length and 600 feet in width. This claim runs from the location monument on which this location notice is posted approximately 20 feet in a East direction to the East end line and 1480 feet in a West direction to the West end line. This claim is marked by six monuments, one at each corner and one at the center of each end line of the claim.

The location monument on which this notice is posted is situated within Section 3, T. 4 South, R. 16 East, G.&S.R.M., Arizona, and this claim encompasses portion of:

- SW Quarter of Section 3 T. 4 South, R. 16 East
- Quarter of Section 3 T. 4 South, R. 16 East
- SE Quarter of Section 4 T. 4 South, R. 16 East
- Quarter of Section 4 T. 4 South, R. 16 East

G.&S.R.M., Gila County, Arizona.

The locality of this claim with reference to some natural object or permanent monument and additional information (if any) concerning its locality are as follows:

The NE Corner of CCMC113 bears North 1800 feet and East 6000 feet of the SW Corner of Section 4, Township 4 South Range 16 East, G.&S.R.M., Gila County, Arizona.

DATED AND POSTED on the ground this 6th day of April, 1989.

This location is made in accordance with The Mining Claims Rights Restoration Act of August 11, 1955 (69 Stat: 681; Public Law 359)

LOCATOR: Cyprus Christmas Mine Corporation

BY: James H. Lundy Jr. Agent

RECEIVED
B.L.M. AZ STATE OFFICE

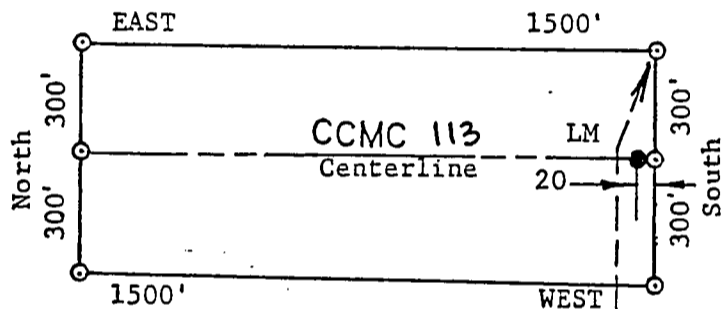
APR 26 1989

7:45 A.M.
PHOENIX, ARIZONA

A MC 294812

PLAT OF LODE CLAIM

(Attached to Recorded Copy of Certificate of Location)



TIE TO NE CORNER
 North 1800 Feet and East 6000 Feet
 From SW Corner of Section 4, Township 4
 South, Range 16 East, G&SRM.



1. Name of Claim CCMC 113
2. Type of Claim LODE
3. The Claim is located in Sections 3 & 4, Township 4 S., Range 16 E., G&SRM.
4. Scale : One Inch = .500 Feet.
5. The Claim is situated in Gila County, Arizona.
6. Type of corner and location monuments used are:
3 Inch Diameter Plastic Pipes

RECEIVED
 B.L.M. AZ STATE OFFICE

APR 26 1989

7:45 A.M.
 PHOENIX, ARIZONA

52 + \$42
11:00
OK # 00199672

574873

STATE OF ARIZONA, County of Gila, ss;
I do hereby certify that the within instrument was filed and recorded at request of Cyprus Miami Mining Corporation

Date Apr. 7, 1989 Time 11:00 A. M., Docket 763 Official Records Page s 923 & 924
Records of Gila County, Arizona.

WITNESS my hand and official seal the day and year first above written.

MARY V. DE PAOLI, County Recorder
By Evelyn Morales Deputy

Pick Up

MICROFILMED
COMPARED

ARIZONA

LOCATION NOTICE

LODE

NOTICE IS HEREBY GIVEN that the CCMC 114 Lode Mining Claim has been located by Cyprus Christmas Mine Corporation, whose current mailing address is 9100 East Mineral Circle, Post Office Box 3299, Englewood, Colorado 80155.

The date of location of this claim is the 6th day of April, 1989.

The general course of this claim is East-West and it is situated in Gila County, Arizona.

This claim is 1500 feet in length and 600 feet in width. This claim runs from the location monument on which this location notice is posted approximately 20 feet in a West direction to the West end line and 1480 feet in a East direction to the East end line. This claim is marked by six monuments, one at each corner and one at the center of each end line of the claim.

The location monument on which this notice is posted is situated within Section 3, T. 4 South, R. 16 East, G.&S.R.M., Arizona, and this claim encompasses portion of:

- SW Quarter of Section 3 T. 4 South, R. 16 East
- Quarter of Section 3 T. 4 South, R. 16 East
- Quarter of Section 3 T. 4 South, R. 16 East
- Quarter of Section 3 T. 4 South, R. 16 East

G.&S.R.M., Gila County, Arizona.

The locality of this claim with reference to some natural object or permanent monument and additional information (if any) concerning its locality are as follows:

The NW Corner of CCMC 114 bears North 1800 feet and East 6000 feet of the SW Corner of Section 4, Township 4 South Range 16 East, G.&S.R.M., Gila County, Arizona.

DATED AND POSTED on the ground this 6th day of April, 1989.

This location is made in accordance with The Mining Claims Rights Restoration Act of August 11, 1955 (69 Stat: 681; Public Law 359)

LOCATOR: Cyprus Christmas Mine Corporation
BY: James H. Lundy Jr.
Agent

RECEIVED
B.L.M. AZ STATE OFFICE

APR 26 1989

7:45 A.M.

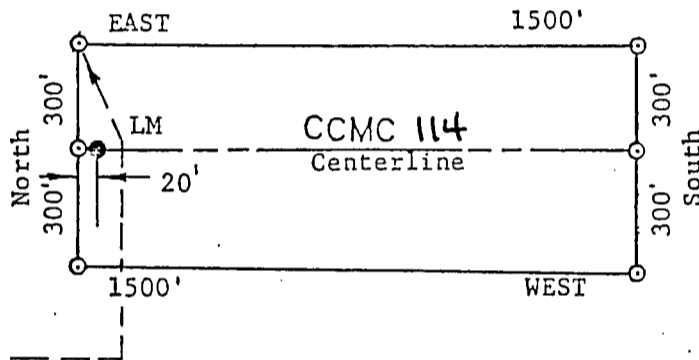
PHOENIX, ARIZONA

A MC 294813

A MC 294813

PLAT OF LODE CLAIM

(Attached to Recorded Copy of Certificate of Location)



TIE TO NW CORNER:
 North 1800 Feet and East 6000 Feet
 From SW Corner Section 4, Township 4
 South, Range 16 East, G&SRM.



1. Name of Claim CCMC 114
2. Type of Claim LODE
3. The Claim is located in Sections 3, Township 4 S., Range 16 E., G&SRM.
4. Scale : One Inch = .500 Feet.
5. The Claim is situated in Gila County, Arizona.
6. Type of corner and location monuments used are:
3 Inch Diameter Plastic Pipes

RECEIVED
 B.L.M. AZ STATE OFFICE

APR 26 1989

7:45 A.M.
 PHOENIX, ARIZONA

574874

COUNTY OF GILA

STATE OF ARIZONA, County of Gila, ss

I do hereby certify that the within inst was filed and recorded at request of

Cyprus Miami Mining Corporation

Date Apr. 7, 1989

Time 11:00

A. M., Docket

763

Official Records Page

925 & 926

Records of Gila County, Arizona.

WITNESS my hand and official seal the day and year first above written.

MARY V. DE PAOLI, County Recorder

Pick Up

MICROFILMED

By

Evelyn Morales

Deputy

COMPARED

MC 294814

ARIZONA

LOCATION NOTICE

LODE

NOTICE IS HEREBY GIVEN that the CCMC 115 Lode Mining Claim has been located by Cyprus Christmas Mine Corporation, whose current mailing address is 9100 East Mineral Circle, Post Office Box 3299, Englewood, Colorado 80155.

The date of location of this claim is the 6th day of April, 1989.

The general course of this claim is East-West and it is situated in Gila County, Arizona.

This claim is 1500 feet in length and 600 feet in width. This claim runs from the location monument on which this location notice is posted approximately 20 feet in a East direction to the East end line and 1480 feet in a West direction to the West end line. This claim is marked by six monuments, one at each corner and one at the center of each end line of the claim.

The location monument on which this notice is posted is situated within Section 3, T. 4 South, R. 16 East, G.&S.R.M., Arizona, and this claim encompasses portion of:

- SW Quarter of Section 3 T. 4 South, R. 16 East
- Quarter of Section 3 T. 4 South, R. 16 East
- SE Quarter of Section 4 T. 4 South, R. 16 East
- Quarter of Section 4 T. 4 South, R. 16 East

G.&S.R.M., Gila County, Arizona.

The locality of this claim with reference to some natural object or permanent monument and additional information (if any) concerning its locality are as follows:

The NE Corner of CCMC115 bears North 2400 feet and East 6000 feet of the SW Corner of Section 4, Township 4 South Range 16 East, G.&S.R.M., Gila County, Arizona.

DATED AND POSTED on the ground this 6th day of April, 1989.

This location is made in accordance with The Mining Claims Rights Restoration Act of August 11, 1955 (69 Stat: 681; Public Law 359)

LOCATOR: Cyprus Christmas Mine Corporation

BY:

James H. Lundy Jr.
Agent

RECEIVED
B.L.M. AZ STATE OFFICE

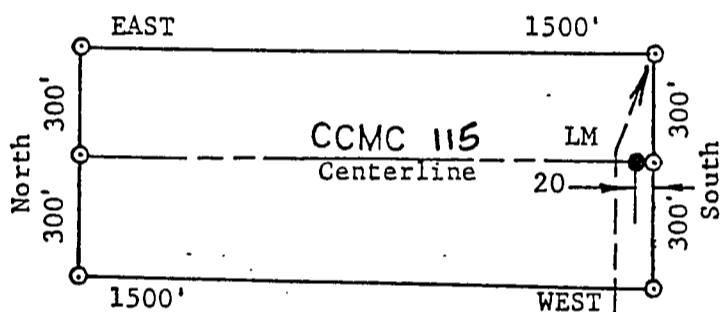
APR 26 1989

7:45 A.M.
PHOENIX, ARIZONA

A MC 294814

PLAT OF LODE CLAIM

(Attached to Recorded Copy of Certificate of Location)



TIE TO NE CORNER
 North 2400 Feet and East 6000 Feet
 From SW Corner of Section 4, Township 4
 South, Range 16 East, G&SRM.



1. Name of Claim CCMC 115
2. Type of Claim LODE
3. The Claim is located in Sections 3 & 4, Township 4 S., Range 16 E., G&SRM.
4. Scale : One Inch = .500 Feet.
5. The Claim is situated in Gila County, Arizona.
6. Type of corner and location monuments used are:
3 Inch Diameter Plastic Pipes

RECEIVED
 B.L.M. AZ STATE OFFICE

APR 26 1989

7:45 A.M.
 PHOENIX, ARIZONA

8500 + \$400
11000 ck# 00199672

574875

STATE OF ARIZONA, County of Gila, ss:
I do hereby certify that the within instrument was filed and recorded at request of Cyprus Miami Mining Corporation

Date Apr. 7, 1989 Time 11:00 A. M., Docket 763 Official Records Page: s. 927 & 928
Records of Gila County, Arizona.

WITNESS my hand and official seal the day and year first above written.
pick up

MARY V. DE PAOLI, County Recorder
By Evelyn Madala Deputy.

MICROFILMED

COMPARED

A MC 294815

ARIZONA
LOCATION NOTICE

LODE

NOTICE IS HEREBY GIVEN that the CCMC 116 Lode Mining Claim has been located by Cyprus Christmas Mine Corporation, whose current mailing address is 9100 East Mineral Circle, Post Office Box 3299, Englewood, Colorado 80155.

The date of location of this claim is the 6th day of April, 1989.

The general course of this claim is East-West and it is situated in Gila County, Arizona.

This claim is 1500 feet in length and 600 feet in width. This claim runs from the location monument on which this location notice is posted approximately 20 feet in a West direction to the West end line and 1480 feet in a East direction to the East end line. This claim is marked by six monuments, one at each corner and one at the center of each end line of the claim.

The location monument on which this notice is posted is situated within Section 3, T. 4 South, R. 16 East, G.&S.R.M., Arizona, and this claim encompasses portion of:

- SW Quarter of Section 3 T. 4 South, R. 16 East
- Quarter of Section 3 T. 4 South, R. 16 East
- Quarter of Section 3 T. 4 South, R. 16 East
- Quarter of Section 3 T. 4 South, R. 16 East

G.&S.R.M., Gila County, Arizona.

The locality of this claim with reference to some natural object or permanent monument and additional information (if any) concerning its locality are as follows:

The NW Corner of CCMC 116 bears North 2400 feet and East 6000 feet of the SW Corner of Section 4, Township 4 South, Range 16 East, G.&S.R.M., Gila County, Arizona.

DATED AND POSTED on the ground this 6th day of April, 1989.

This location is made in accordance with The Mining Claims Rights Restoration Act of August 11, 1955 (69 Stat: 681; Public Law 359)

LOCATOR: Cyprus Christmas Mine Corporation

BY: James H. Lundy Jr. Agent

RECEIVED
B.I.M. AZ STATE OFFICE

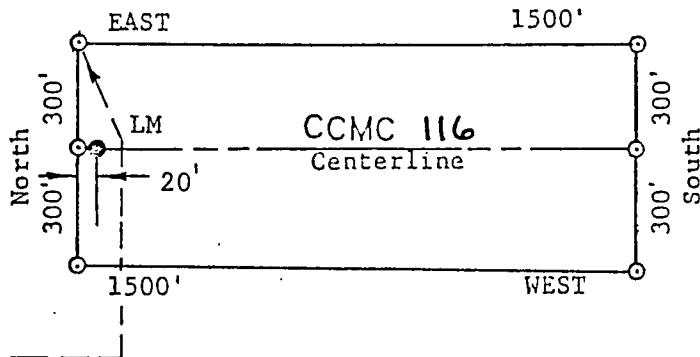
APR 26 1989

7:45 A.M.
PHOENIX, ARIZONA

A HC 294815

PLAT OF LODE CLAIM

(Attached to Recorded Copy of Certificate of Location)



TIE TO NW CORNER:
 North 2400 Feet and East 6000 Feet
 From SW Corner Section 4, Township 4
 South, Range 16 East, G&SRM.



1. Name of Claim CCMC 116
2. Type of Claim LODE
3. The Claim is located in Sections 3, Township 4 S., Range 16 E., G&SRM.
4. Scale : One Inch = .500 Feet.
5. The Claim is situated in Gila County, Arizona.
6. Type of corner and location monuments used are:
3 Inch Diameter Plastic Pipes

RECEIVED
 B.L.M. AZ STATE OFFICE

APR 26 1989

7:45 A.M.
 PHOENIX, ARIZONA

Date Apr. 7, 1989

Time 11:00 A. M., Docket

763

Official Records Page S. 929 & 930

Records of Gila County, Arizona.

WITNESS my hand and official seal the day and year first above written.

pick up

MARY V. DE PAOLI, County Recorder

By Evelyn Macale Deputy.

MICROFILMED

COMPARED

A MC 294816

ARIZONA

LOCATION NOTICE

LODE

NOTICE IS HEREBY GIVEN that the CCMC 117 Lode Mining Claim has been located by Cyprus Christmas Mine Corporation, whose current mailing address is 9100 East Mineral Circle, Post Office Box 3299, Englewood, Colorado 80155.

The date of location of this claim is the 6th day of April, 1989.

The general course of this claim is East-West and it is situated in Gila County, Arizona.

This claim is 1500 feet in length and 600 feet in width. This claim runs from the location monument on which this location notice is posted approximately 20 feet in a East direction to the East end line and 1480 feet in a West direction to the West end line. This claim is marked by six monuments, one at each corner and one at the center of each end line of the claim.

The location monument on which this notice is posted is situated within Section 3, T. 4 South, R. 16 East, G.&S.R.M., Arizona, and this claim encompasses portion of:

- NW Quarter of Section 3 T. 4 South, R. 16 East
- SW Quarter of Section 3 T. 4 South, R. 16 East
- NE Quarter of Section 4 T. 4 South, R. 16 East
- SE Quarter of Section 4 T. 4 South, R. 16 East

G.&S.R.M., Gila County, Arizona.

The locality of this claim with reference to some natural object or permanent monument and additional information (if any) concerning its locality are as follows:

The NE Corner of CCMC117 bears North 3000 feet and East 6000 feet of the SW Corner of Section 4, Township 4 South Range 16 East, G.&S.R.M., Gila County, Arizona.

DATED AND POSTED on the ground this 6th day of April, 1989.

This location is made in accordance with The Mining Claims Rights Restoration Act of August 11, 1955 (69 Stat: 681; Public Law 359)

LOCATOR: Cyprus Christmas Mine Corporation

BY: James H. Lundy Jr.
Agent

RECEIVED
B.L.M. AZ STATE OFFICE

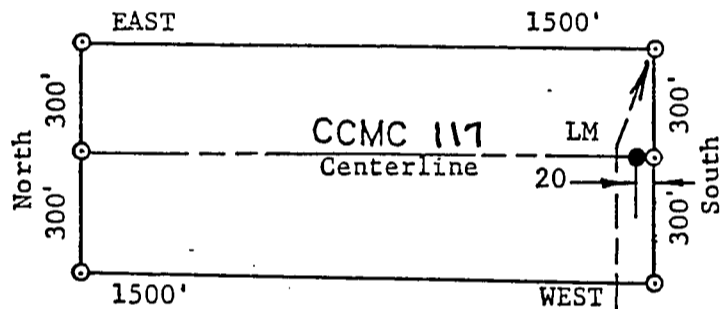
APR 26 1989

7:45 A.M.
PHOENIX, ARIZONA

A MC 294816

PLAT OF LODE CLAIM

(Attached to Recorded Copy of Certificate of Location)



TIE TO NE CORNER
 North 3000 Feet and East 6000 Feet
 From SW Corner of Section 4, Township 4
 South, Range 16 East, G&SRM.



1. Name of Claim CCMC 117
2. Type of Claim LODE
3. The Claim is located in Sections 3 & 4, Township 4 S., Range 16 E., G&SRM.
4. Scale : One Inch = 500 Feet.
5. The Claim is situated in Gila County, Arizona.
6. Type of corner and location monuments used are:
3 Inch Diameter Plastic Pipes

RECEIVED
 B.L.M. AZ STATE OFFICE

APR 26 1989

7:45 A.M.
 PHOENIX, ARIZONA

#500 + #400
11:00
Ck # 00199672

STATE OF ARIZONA, County of Gila, ss; 574877
I do hereby certify that the within instrument was filed and recorded at request of Cyprus Miami Mining Corporation

Date Apr. 7, 1989 Time 11:00 A. M., Docket 763 Official Records Page S. 931 & 932
Records of Gila County, Arizona.

WITNESS my hand and official seal the day and year first above written.

Pick up

MARY V. DE PAOLI, County Recorder
By Evelyn Morale Deputy

MICROFILMED
COMPARED

MC 294817

ARIZONA
LOCATION NOTICE
LODE

NOTICE IS HEREBY GIVEN that the CCMC 118 Lode Mining Claim has been located by Cyprus Christmas Mine Corporation, whose current mailing address is 9100 East Mineral Circle, Post Office Box 3299, Englewood, Colorado 80155.

The date of location of this claim is the 6th day of April, 1989.

The general course of this claim is East-West and it is situated in Gila County, Arizona.

This claim is 1500 feet in length and 600 feet in width. This claim runs from the location monument on which this location notice is posted approximately 20 feet in a West direction to the West end line and 1480 feet in a East direction to the East end line. This claim is marked by six monuments, one at each corner and one at the center of each end line of the claim.

The location monument on which this notice is posted is situated within Section 3, T. 4 South, R. 16 East, G.&S.R.M., Arizona, and this claim encompasses portion of:

- SW Quarter of Section 3 T. 4 South, R. 16 East
- NW Quarter of Section 3 T. 4 South, R. 16 East
- Quarter of Section 3 T. 4 South, R. 16 East
- Quarter of Section 3 T. 4 South, R. 16 East

G.&S.R.M., Gila County, Arizona.

The locality of this claim with reference to some natural object or permanent monument and additional information (if any) concerning its locality are as follows:

The NW Corner of CCMC118 bears North 3000 feet and East 6000 feet of the SW Corner of Section 4, Township 4 South Range 16 East, G.&S.R.M., Gila County, Arizona.

DATED AND POSTED on the ground this 6th day of April, 1989.

This location is made in accordance with The Mining Claims Rights Restoration Act of August 11, 1955 (69 Stat: 681; Public Law 359)

LOCATOR: Cyprus Christmas Mine Corporation
BY: James H. Lundy, Jr. Agent

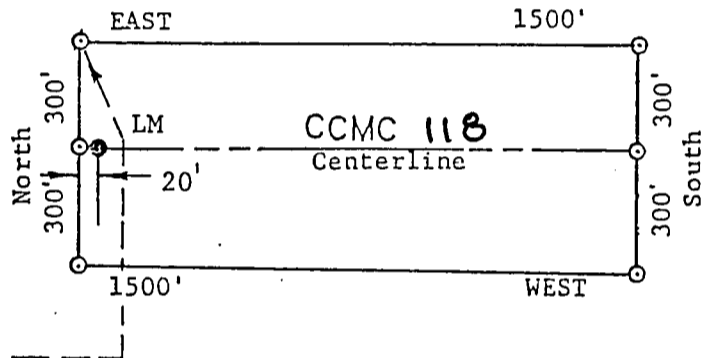
RECEIVED
B.L.M. AZ STATE OFFICE

APR 26 1989
7:45 A.M.
PHOENIX, ARIZONA

A MC 294817

PLAT OF LODE CLAIM

(Attached to Recorded Copy of Certificate of Location)



TIE TO NW CORNER:
 North 3000 Feet and East 6000 Feet
 From SW Corner Section 4, Township 4
 South, Range 16 East, G&SRM.



1. Name of Claim CCMC 118
2. Type of Claim LODE
3. The Claim is located in Sections 3, Township 4 S.
 Range 16 E.; G&SRM.
4. Scale : One Inch = .500 Feet.
5. The Claim is situated in Gila County, Arizona.
6. Type of corner and location monuments used are:
3 Inch Diameter Plastic Pipes

RECEIVED
 B.L.M. AZ STATE OFFICE

APR 26 1989

7:45 A.M.

PHOENIX, ARIZONA

Date Apr. 7, 1989 Time 11:00 A. M., Docket 763 Official Records Page S 933 & 934
Records of Gila County, Arizona.

WITNESS my hand and official seal the day and year first above written.

MARY V. DE PAOLI, County Recorder

By Evelyn Marks Deputy.

pick up

MICROFILMED
COMPARED

A MC 294818

ARIZONA
LOCATION NOTICE
LODE

NOTICE IS HEREBY GIVEN that the CCMC 119 Lode Mining Claim has been located by Cyprus Christmas Mine Corporation, whose current mailing address is 9100 East Mineral Circle, Post Office Box 3299, Englewood, Colorado 80155.

The date of location of this claim is the 6th day of April, 1989.

The general course of this claim is East-West and it is situated in Gila County, Arizona.

This claim is 1500 feet in length and 600 feet in width. This claim runs from the location monument on which this location notice is posted approximately 20 feet in a East direction to the East end line and 1480 feet in a West direction to the West end line. This claim is marked by six monuments, one at each corner and one at the center of each end line of the claim.

The location monument on which this notice is posted is situated within Section 3, T. 4 South, R. 16 East, G.&S.R.M., Arizona, and this claim encompasses portion of:

- NW Quarter of Section 3 T. 4 South, R. 16 East
- Quarter of Section 3 T. 4 South, R. 16 East
- NE Quarter of Section 4 T. 4 South, R. 16 East
- Quarter of Section 4 T. 4 South, R. 16 East

G.&S.R.M., Gila County, Arizona.

The locality of this claim with reference to some natural object or permanent monument and additional information (if any) concerning its locality are as follows:

The NE Corner of CCMC 119 bears North 3600 feet and East 6000 feet of the SW Corner of Section 4, Township 4 South Range 16 East, G.&S.R.M., Gila County, Arizona.

DATED AND POSTED on the ground this 6th day of April, 1989.

This location is made in accordance with The Mining Claims Rights Restoration Act of August 11, 1955 (69 Stat: 681; Public Law 359)

LOCATOR: Cyprus Christmas Mine Corporation

BY: James H. Lundy Jr. Agent

RECEIVED
B.L.M. AZ STATE OFFICE

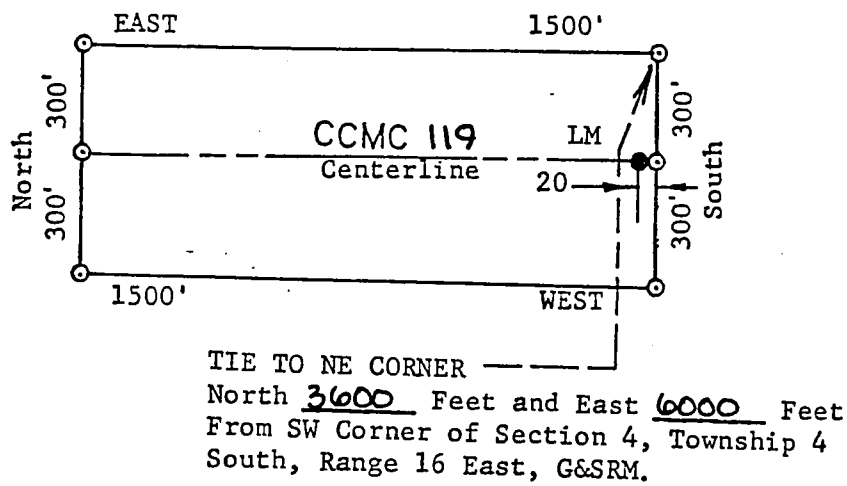
APR 26 1989

7:45 A.M.
PHOENIX, ARIZONA

A MC 294818

PLAT OF LODE CLAIM

(Attached to Recorded Copy of Certificate of Location)



1. Name of Claim CCMC 119
2. Type of Claim LODE
3. The Claim is located in Sections 394, Township 4 S., Range 16 E., G&SRM.
4. Scale : One Inch = 500 Feet.
5. The Claim is situated in Gila County, Arizona.
6. Type of corner and location monuments used are:
3 Inch Diameter Plastic Pipes

RECEIVED
B.L.M. AZ STATE OFFICE

APR 26 1989

7:45 A.M.
PHOENIX, ARIZONA

\$5.00 + \$4.00

11:00
ck#00199672

574879

STATE OF ARIZONA, County of Gila, ss;

I do hereby certify that the within instrument was filed and recorded at request of Cyprus Miami Mining Corporation

Date Apr. 7, 1989 Time 11:00 A. M., Docket 763, Official Records Pages 935 & 936
Records of Gila County, Arizona.

WITNESS my hand and official seal the day and year first above written.

pick up

MARY V. DE PAOLI, County Recorder

By Evelyn M. DePaoli

Deputy.

MICROFILMED
COMPARED

A
MC 294819

ARIZONA

LOCATION NOTICE

LODE

NOTICE IS HEREBY GIVEN that the CCMC 120 Lode Mining Claim has been located by Cyprus Christmas Mine Corporation, whose current mailing address is 9100 East Mineral Circle, Post Office Box 3299, Englewood, Colorado 80155.

The date of location of this claim is the 6th day of April, 1989.

The general course of this claim is East-West and it is situated in Gila County, Arizona.

This claim is 1500 feet in length and 600 feet in width. This claim runs from the location monument on which this location notice is posted approximately 20 feet in a West direction to the West end line and 1480 feet in a East direction to the East end line. This claim is marked by six monuments, one at each corner and one at the center of each end line of the claim.

The location monument on which this notice is posted is situated within Section 3, T. 4 South, R. 16 East, G.&S.R.M., Arizona, and this claim encompasses portion of:

- NW Quarter of Section 3 T. 4 South, R. 16 East
- Quarter of Section 3 T. 4 South, R. 16 East
- Quarter of Section 3 T. 4 South, R. 16 East
- Quarter of Section 3 T. 4 South, R. 16 East

G.&S.R.M., Gila County, Arizona.

The locality of this claim with reference to some natural object or permanent monument and additional information (if any) concerning its locality are as follows:

The NW Corner of CCMC120 bears North 3600 feet and East 6000 feet of the SW Corner of Section 4, Township 4 South Range 16 East, G.&S.R.M., Gila County, Arizona.

DATED AND POSTED on the ground this 6th day of April, 1989.

This location is made in accordance with The Mining Claims Rights Restoration Act of August 11, 1955 (69 Stat: 681; Public Law 359)

LOCATOR: Cyprus Christmas Mine Corporation

BY: Jama H. Lundy Jr.
Agent

RECEIVED
B.L.M. AZ STATE OFFICE

APR 26 1989

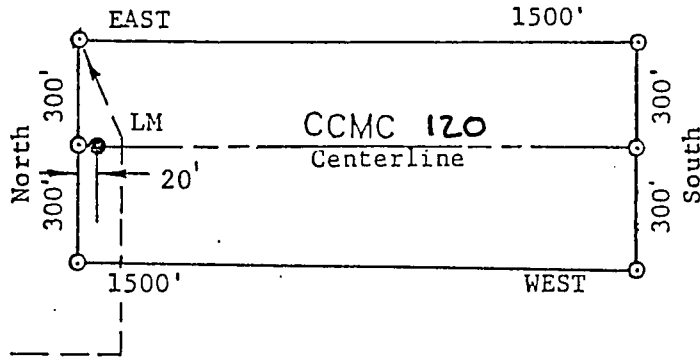
7:45 A.M.

PHOENIX, ARIZONA

A HC 294819

PLAT OF LODE CLAIM

(Attached to Recorded Copy of Certificate of Location)



TIE TO NW CORNER:
 North 3600 Feet and East 6000 Feet
 From SW Corner Section 4, Township 4
 South, Range 16 East, G&SRM.



1. Name of Claim CCMC 120
2. Type of Claim LODE
3. The Claim is located in Sections 3, Township 4 S., Range 16 E., G&SRM.
4. Scale : One Inch = .500 Feet.
5. The Claim is situated in Gila County, Arizona.
6. Type of corner and location monuments used are:
3 Inch Diameter Plastic Pipes

RECEIVED
 B.L.M. AZ STATE OFFICE

APR 26 1989

7:45 A.M.
 PHOENIX, ARIZONA

RECEIVED
B.L.M. AZ STATE OFFICEB.L.M. Serial No.: A MC 294820

Nov 18 '92

ARIZONA

9:00 A.M.
PHOENIX, ARIZONA

AMENDED AND ADDITIONAL CERTIFICATE OF LOCATION OF
LODE MINING CLAIM

THIS IS TO CERTIFY THAT Cyprus Christmas Mine Corporation, a Delaware corporation, owner of the CCMC 121 Lode Mining Claim originally located on April 6, 1989 and recorded in Docket 763, Page 937 of Gila County, Arizona, hereby amends, locates, and claims in compliance with all federal, state and local laws and customs applicable thereto to the following described valuable lode or vein mineral deposit:

The name of this claim is the CCMC 121 Lode Mining Claim;

This claim is 1500 feet in length and 600 feet in width. The general course of this claim is East-West and it is situated in an Unknown Mining District, Gila County, Arizona. This claim runs from the location monument on which this notice is posted 20 feet in a EAST direction to the EAST end line and 1480 feet in a WEST direction to the WEST end line and is also marked by six monuments, one at each corner and one at the center of each end line of the claim, marking the claim in the form of a parallelogram. The location monument at which this notice is posted is situated within Section 4, Township 4 South, Range 16 East, G&SRM, and this claim encompasses portions of the quarter section, subdivision(s), Section(s), Township and Range as follows:

NE Quarter of Section 4, Township 4 South, Range 16 East, G&SRM,
NW Quarter of Section 3, Township 4 South, Range 16 East, G&SRM,
_____ Quarter of Section _____, Township 4 South, Range 16 East, G&SRM,
_____ Quarter of Section _____, Township 4 South, Range 16 East, G&SRM ;

The locality of this claim with reference to some natural object or permanent monument and additional information (if any) concerning its locality are as follows:
beginning at the SW corner of Section 4, Township 4 South, Range 16 East, G&SRM, thence NORTH 4200 feet and EAST 6000 feet to Corner No. 1;
thence SOUTH 300 feet to the EAST End Center;
thence SOUTH 300 feet to Corner No. 2; thence WEST 1500 feet to Corner No. 3;
thence NORTH 300 feet to the WEST End Center;
thence NORTH 300 feet to Corner No. 4; thence EAST 1500 feet to Corner No. 1;

This certificate is prepared, posted, and recorded as an amendment of the original location for the purpose of appropriating under the Mining Law of 1872, as amended, and the laws of the States of Arizona all ground within the boundaries herein defined, and for the purpose of correcting any error, irregularity, omission, incompleteness or defect, if any, which may have existed or may exist in the original location or record thereof, and is made without waiver, abandonment or release of any rights acquired or held under or by virtue of said original location and to secure all the benefits of the mining law. In the event said original location is found to be avoid, or ineffective for any reason, then this location shall be an original location and this certificate an original certificate.

DATED AND POSTED on the ground the 13th day of oct., 1992.

Witness: Bill Exler

Locator: Cyprus Christmas Mine Corporation
Post Office Box 3299
Englewood, Colorado 80155

This location is made in accordance
with The Mining Claims Rights
Restoration Act of August 11, 1955
(69 Stat: 681; Public Law 359)

By: James N. Lundy Jr., Agent

NO CHG
ENTERED IN COMPUTER

11-20-92

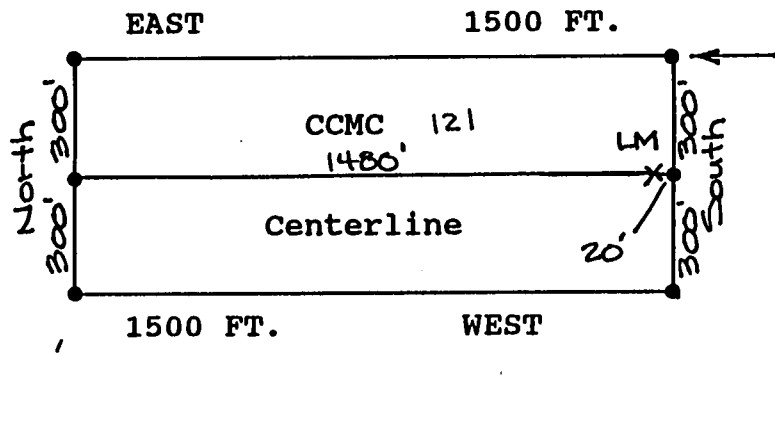
ly

RECEIVED
B.L.M. AZ STATE OFFICE

Nov 18 '92

9:00 A.M.
PHOENIX, ARIZONA PLAT OF LODE CLAIM

(Attached to Recorded Copy of Amended Certificate of Location)



TIE TO NORTHEAST CORNER of CMMC 121 :

NORTH 4200 feet and EAST 6000 feet
from the Southwest Section corner of
Section 4, T.4 S., R.16 E., G&SRB&M.

North

1. Name of Claim CCMC 121
2. Type of Claim Lode
3. The Claim is located in Section(s) 3 & 4,
Township 4 South, Range 16 East, G.&S.R.M.
4. Scale: 1 inch equals 500 Feet.
5. The Claim is situated in Gila County, Arizona.
6. Type of corner and location monuments used:
3 inch diameter plastic pipes projecting at least four feet above the surface of the ground.
7. Each monument is marked to identify the corner or end center of the claim.

B5.00+8700
10:45

622925

C STATE OF ARIZONA, County of Gila, ss;
I do hereby certify that the within instrument was filed and recorded at request of Cyprus Miami Mining Corporation

Date Oct. 16, 1992 Time 10:45 A. M., Docket 886 Official Records Page s 93-95

Records of Gila County, Arizona.

WITNESS my hand and official seal the day and year first above written.

MARY V. DE PAOLI, County Recorder

INDEXED

MICROFILMED

By Paula Mitchell, Deputy

Compared

074880

Date Apr. 7, 1989 Time 11:00 A. M. Docket 763 Official Records Page S. 937 & 938

Records of Gila County, Arizona. WITNESS my hand and official seal the day and year first above written.

MARY V. DE PAOLI, County Recorder
By Evelyn Morales Deputy.

pick up

MICROFILMED

COMPARED

ARIZONA
LOCATION NOTICE
LODE

A MC 294820

NOTICE IS HEREBY GIVEN that the CCMC 121 Lode Mining Claim has been located by Cyprus Christmas Mine Corporation, whose current mailing address is 9100 East Mineral Circle, Post Office Box 3299, Englewood, Colorado 80155.

The date of location of this claim is the 6th day of April, 1989.

The general course of this claim is East-West and it is situated in Gila County, Arizona.

This claim is 1500 feet in length and 600 feet in width. This claim runs from the location monument on which this location notice is posted approximately 20 feet in a East direction to the East end line and 1480 feet in a West direction to the West end line. This claim is marked by six monuments, one at each corner and one at the center of each end line of the claim.

The location monument on which this notice is posted is situated within Section 3, T. 4 South, R. 16 East, G.&S.R.M., Arizona, and this claim encompasses portion of:

- NW Quarter of Section 3 T. 4 South, R. 16 East
- Quarter of Section 3 T. 4 South, R. 16 East
- NE Quarter of Section 4 T. 4 South, R. 16 East
- Quarter of Section 4 T. 4 South, R. 16 East

G.&S.R.M., Gila County, Arizona.

The locality of this claim with reference to some natural object or permanent monument and additional information (if any) concerning its locality are as follows:

The NE Corner of CCMC 121 bears North 4200 feet and East 6000 feet of the SW Corner of Section 4, Township 4 South Range 16 East, G.&S.R.M., Gila County, Arizona.

DATED AND POSTED on the ground this 6th day of April, 1989.

This location is made in accordance with The Mining Claims Rights Restoration Act of August 11, 1955 (69 Stat: 681; Public Law 359)

LOCATOR: Cyprus Christmas Mine Corporation

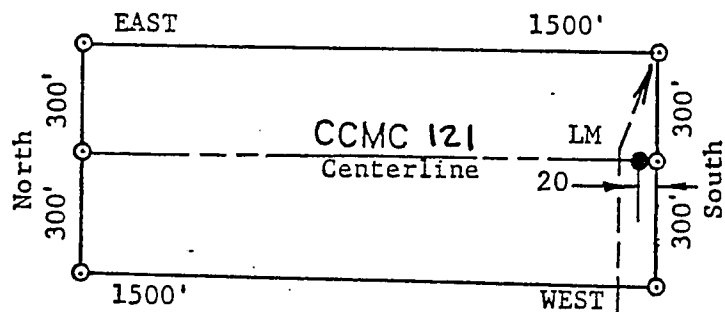
BY: Jama H. Lundy Jr.
Agent

RECEIVED
B.L.M. AZ STATE OFFICE
APR 26 1989
7:45 A.M.
PHOENIX, ARIZONA

A MC 294820

PLAT OF LODE CLAIM

(Attached to Recorded Copy of Certificate of Location)



TIE TO NE CORNER
 North 4200 Feet and East 6000 Feet
 From SW Corner of Section 4, Township 4
 South, Range 16 East, G&SRM.



1. Name of Claim CCMC 121
2. Type of Claim LODE
3. The Claim is located in Sections 3 & 4, Township 4 S., Range 16 E., G&SRM.
4. Scale : One Inch = 500 Feet.
5. The Claim is situated in Gila County, Arizona.
6. Type of corner and location monuments used are:
3 Inch Diameter Plastic Pipes

RECEIVED
 B.L.M. AZ STATE OFFICE

APR 26 1989

7:45 A.M.
 PHOENIX, ARIZONA

A 520 + #400
11:00
C# 00199673

574881

STATE OF ARIZONA, County of Gila, ss;
I do hereby certify that the within instrument was filed and recorded at request of Cyprus Miami Mining Corporation

Date Apr. 7, 1989 Time 11:00 A. M. Docket 763 Official Records Page S 939 & 940
Records of Gila County, Arizona.

WITNESS my hand and official seal the day and year first above written.

pick up

MARY V. DE PAOLI, County Recorder
By Evelyn Maule Deputy

MICROFILMED
COMPARED

MC 294821

ARIZONA
LOCATION NOTICE
LODE

NOTICE IS HEREBY GIVEN that the CCMC 122 Lode Mining Claim has been located by Cyprus Christmas Mine Corporation, whose current mailing address is 9100 East Mineral Circle, Post Office Box 3299, Englewood, Colorado 80155.

The date of location of this claim is the 6th day of April, 1989.

The general course of this claim is East-West and it is situated in Gila County, Arizona.

This claim is 1500 feet in length and 600 feet in width. This claim runs from the location monument on which this location notice is posted approximately 20 feet in a West direction to the West end line and 1480 feet in a East direction to the East end line. This claim is marked by six monuments, one at each corner and one at the center of each end line of the claim.

The location monument on which this notice is posted is situated within Section 3, T. 4 South, R. 16 East, G.&S.R.M., Arizona, and this claim encompasses portion of:

- NW Quarter of Section 3 T. 4 South, R. 16 East
- Quarter of Section 3 T. 4 South, R. 16 East
- Quarter of Section 3 T. 4 South, R. 16 East
- Quarter of Section 3 T. 4 South, R. 16 East

G.&S.R.M., Gila County, Arizona.

The locality of this claim with reference to some natural object or permanent monument and additional information (if any) concerning its locality are as follows:

The NW Corner of CCMC122 bears North 4200 feet and East 6000 feet of the SW Corner of Section 4, Township 4 South Range 16 East, G.&S.R.M., Gila County, Arizona.

DATED AND POSTED on the ground this 6th day of April, 1989.

This location is made in accordance with The Mining Claims Rights Restoration Act of August 11, 1955 (69 Stat: 681; Public Law 359)

LOCATOR: Cyprus Christmas Mine Corporation
BY: James H. Lundy Jr.
Agent

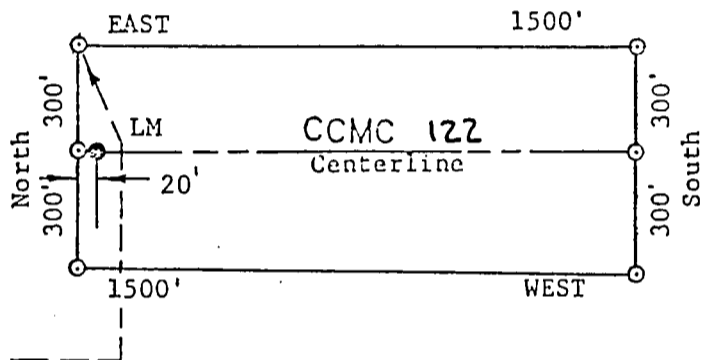
RECEIVED
B.L.M. AZ STATE OFFICE

APR 26 1989
7:45 A.M.
PHOENIX, ARIZONA

A MC 294821

PLAT OF LODE CLAIM

(Attached to Recorded Copy of Certificate of Location)



TIE TO NW CORNER:
 North 4200 Feet and East 6000 Feet
 From SW Corner Section 4, Township 4
 South, Range 16 East, G&SRM.



1. Name of Claim CCMC 122
2. Type of Claim LODE
3. The Claim is located in Sections 3, Township 4 S., Range 16 E., G&SRM.
4. Scale : One Inch = .500 Feet.
5. The Claim is situated in Gila County, Arizona.
6. Type of corner and location monuments used are:
3 Inch Diameter Plastic Pipes

RECEIVED
 B.L.M. AZ STATE OFFICE

APR 26 1989

7:45 A.M.
 PHOENIX, ARIZONA

RECEIVED
B.L.M. AZ STATE OFFICEB.L.M. Serial No.: A MC 294822

Nov 18 '92

ARIZONA

9:00 A.M.
PHOENIX, ARIZONA

AMENDED AND ADDITIONAL CERTIFICATE OF LOCATION OF
LODE MINING CLAIM

THIS IS TO CERTIFY THAT Cyprus Christmas Mine Corporation, a Delaware corporation, owner of the CCMC 123 Lode Mining Claim originally located on April 6, 1989 and recorded in Docket 763, Page 941 of Gila County, Arizona, hereby amends, locates, and claims in compliance with all federal, state and local laws and customs applicable thereto to the following described valuable lode or vein mineral deposit:

The name of this claim is the CCMC 123 Lode Mining Claim;

This claim is 1500 feet in length and 600 feet in width. The general course of this claim is East-West and it is situated in an Unknown Mining District, Gila County, Arizona. This claim runs from the location monument on which this notice is posted 20 feet in a EAST direction to the EAST end line and 1480 feet in a WEST direction to the WEST end line and is also marked by six monuments, one at each corner and one at the center of each end line of the claim, marking the claim in the form of a parallelogram. The location monument at which this notice is posted is situated within Section 4, Township 4 South, Range 16 East, G&SRM, and this claim encompasses portions of the quarter section, subdivision(s), Section(s), Township and Range as follows:

NE Quarter of Section 4, Township 4 South, Range 16 East, G&SRM,
NW Quarter of Section 3, Township 4 South, Range 16 East, G&SRM,
____ Quarter of Section _____, Township 4 South, Range 16 East, G&SRM,
____ Quarter of Section _____, Township 4 South, Range 16 East, G&SRM ;

The locality of this claim with reference to some natural object or permanent monument and additional information (if any) concerning its locality are as follows:
beginning at the SW corner of Section 4, Township 4 South, Range 16 East, G&SRM, thence NORTH 4800 feet and EAST 6000 feet to Corner No. 1;
thence SOUTH 300 feet to the EAST End Center;
thence SOUTH 300 feet to Corner No. 2; thence WEST 1500 feet to Corner No. 3;
thence NORTH 300 feet to the WEST End Center;
thence NORTH 300 feet to Corner No. 4; thence EAST 1500 feet to Corner No. 1;

This certificate is prepared, posted, and recorded as an amendment of the original location for the purpose of appropriating under the Mining Law of 1872, as amended, and the laws of the States of Arizona all ground within the boundaries herein defined, and for the purpose of correcting any error, irregularity, omission, incompleteness or defect, if any, which may have existed or may exist in the original location or record thereof, and is made without waiver, abandonment or release of any rights acquired or held under or by virtue of said original location and to secure all the benefits of the mining law. In the event said original location is found to be avoid, or ineffective for any reason, then this location shall be an original location and this certificate an original certificate.

DATED AND POSTED on the ground the 13th day of oct., 1992.

Witness: Bill Endus

Locator: Cyprus Christmas Mine Corporation
Post Office Box 3299
Englewood, Colorado 80155

By: James H. Lundy Jr., Agent

This location is made in accordance with the Mining Claims Rights Restoration Act of August 11, 1955 (69 Stat: 681; Public Law 359)

no chg
ENTERED IN COMPUTER

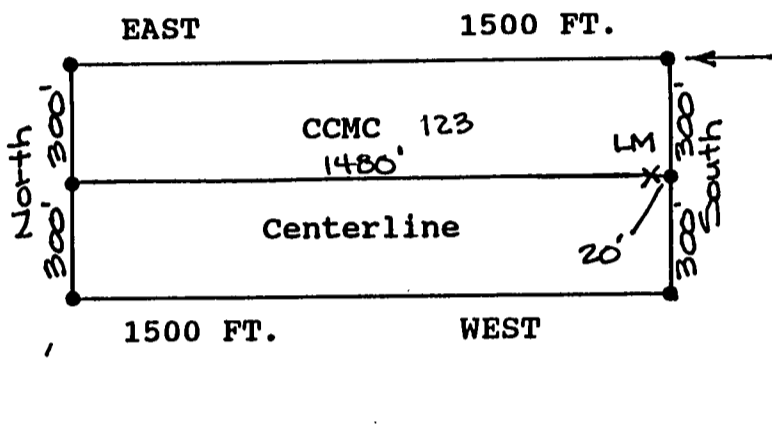
11-20-92 gyl

RECEIVED
B.L.M. AZ STATE OFFICE

Nov 18 '92

9:00 A.M.
PHOENIX, ARIZONA PLAT OF LODE CLAIM

(Attached to Recorded Copy of Amended Certificate of Location)



TIE TO NORTHEAST CORNER of CMMC 123 :

NORTH 4800 feet and EAST 6000 feet
from the Southwest Section corner of
Section 4, T.4 S., R.16 E., G&SRB&M.

North



1. Name of Claim CCMC 123
2. Type of Claim Lode
3. The Claim is located in Section(s) 394,
Township 4 South, Range 16 East, G.&S.R.M.
4. Scale: 1 inch equals 500 Feet.
5. The Claim is situated in Gila County, Arizona.
6. Type of corner and location monuments used:
3 inch diameter plastic pipes projecting at least four feet above the surface of the ground.
7. Each monument is marked to identify the corner or end center of the claim.

10:45

\$5.00 + \$4.00
10:45
C

622926

STATE OF ARIZONA, County of Gila, ss;
I do hereby certify that the within instrument was filed and recorded at request of Cyprus Miami Mining Corporation

Date Oct. 16, 1992 Time 10:45 A. M., Docket 886 Official Records PageS 96-98
Records of Gila County, Arizona.

WITNESS my hand and official seal the day and year first above written.

INDEXED
MICROFILMED

MARY V. DE PAOLI, County Recorder

By Paula Mitchell, Deputy

Compared

11:00 ER # 00194672

574882

BUCKET 100 PAUL 011

STATE OF ARIZONA, County of Gila, ss;

I do hereby certify that the within instrument was filed and recorded at request of Cyprus Christmas Mining Corporation

Date Apr. 7, 1989 Time 11:00 A. M., Docket 763 Official Records Page S. 941 & 942
Records of Gila County, Arizona.

WITNESS my hand and official seal the day and year first above written.

MARY V. DE PAOLI, County Recorder

By Evelyn Marala Deputy.

Pick up

COMPARED MICROFILMED

ARIZONA

LOCATION NOTICE

LODE

A MC 294822

NOTICE IS HEREBY GIVEN that the CCMC 123 Lode Mining Claim has been located by Cyprus Christmas Mine Corporation, whose current mailing address is 9100 East Mineral Circle, Post Office Box 3299, Englewood, Colorado 80155.

The date of location of this claim is the 6th day of April, 1989.

The general course of this claim is East-West and it is situated in Gila County, Arizona.

This claim is 1500 feet in length and 600 feet in width. This claim runs from the location monument on which this location notice is posted approximately 20 feet in a East direction to the East end line and 1480 feet in a West direction to the West end line. This claim is marked by six monuments, one at each corner and one at the center of each end line of the claim.

The location monument on which this notice is posted is situated within Section 3, T. 4 South, R. 16 East, G.&S.R.M., Arizona, and this claim encompasses portion of:

- NW Quarter of Section 3 T. 4 South, R. 16 East
- Quarter of Section 3 T. 4 South, R. 16 East
- NE Quarter of Section 4 T. 4 South, R. 16 East
- Quarter of Section 4 T. 4 South, R. 16 East

G.&S.R.M., Gila County, Arizona.

The locality of this claim with reference to some natural object or permanent monument and additional information (if any) concerning its locality are as follows:

The NE Corner of CCMC123 bears North 4800 feet and East 6000 feet of the SW Corner of Section 4, Township 4 South Range 16 East, G.&S.R.M., Gila County, Arizona.

DATED AND POSTED on the ground this 6th day of April, 1989.

This location is made in accordance with The Mining Claims Rights Restoration Act of August 11, 1955 (69 Stat: 681; Public Law 359)

LOCATOR: Cyprus Christmas Mine Corporation

BY: James H. Lundy Jr. Agent

RECEIVED B.L.M. AZ STATE OFFICE

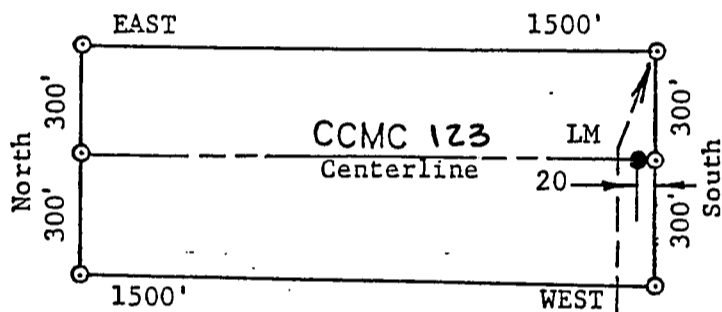
APR 26 1989

7:45 A.M. PHOENIX, ARIZONA

A MC 294822

PLAT OF LODE CLAIM

(Attached to Recorded Copy of Certificate of Location)



TIE TO NE CORNER
 North 4800 Feet and East 6000 Feet
 From SW Corner of Section 4, Township 4
 South, Range 16 East, G&SRM.



1. Name of Claim CCMC 123.
2. Type of Claim LODE.
3. The Claim is located in Sections 3 & 4, Township 4 S., Range 16 E., G&SRM.
4. Scale : One Inch = .500 Feet.
5. The Claim is situated in Gila County, Arizona.
6. Type of corner and location monuments used are:
3 Inch Diameter Plastic Pipes

RECEIVED
 B.L.M. AZ STATE OFFICE

APR 26 1989

7:45 A.M.
 PHOENIX, ARIZONA

\$500 + #400

574883

STATE OF ARIZONA, County of Gila, ss;

I do hereby certify that the within instrument was filed and recorded at request of Cyprus Miami Mining Corporation

Date APR. 7, 1989 Time 11:00 A. M., Docket 763 Official Records Pages 943 & 944
Records of Gila County, Arizona.

WITNESS my hand and official seal the day and year first above written.

MARY V. DE PAOLI, County Recorder

By Evelyn Madala

Deputy

pick up

MICROFILMED

COMPARED

ARIZONA

LOCATION NOTICE

LODE

MC 294823

NOTICE IS HEREBY GIVEN that the CCMC 124 Lode Mining Claim has been located by Cyprus Christmas Mine Corporation, whose current mailing address is 9100 East Mineral Circle, Post Office Box 3299, Englewood, Colorado 80155.

The date of location of this claim is the 6th day of April, 1989.

The general course of this claim is East-West and it is situated in Gila County, Arizona.

This claim is 1500 feet in length and 600 feet in width. This claim runs from the location monument on which this location notice is posted approximately 20 feet in a West direction to the West end line and 1480 feet in a East direction to the East end line. This claim is marked by six monuments, one at each corner and one at the center of each end line of the claim.

The location monument on which this notice is posted is situated within Section 3, T. 4 South, R. 16 East, G.&S.R.M., Arizona, and this claim encompasses portion of:

- NW Quarter of Section 3 T. 4 South, R. 16 East
- Quarter of Section 3 T. 4 South, R. 16 East
- Quarter of Section 3 T. 4 South, R. 16 East
- Quarter of Section 3 T. 4 South, R. 16 East

G.&S.R.M., Gila County, Arizona.

The locality of this claim with reference to some natural object or permanent monument and additional information (if any) concerning its locality are as follows:

The NW Corner of CCMC 124 bears North 4800 feet and East 6000 feet of the SW Corner of Section 4, Township 4 South Range 16 East, G.&S.R.M., Gila County, Arizona.

DATED AND POSTED on the ground this 6th day of April, 1989.

LOCATOR: Cyprus Christmas Mine Corporation

BY: James H. Lundy Jr.
Agent

This location is made in accordance with The Mining Claims Rights Restoration Act of August 11, 1955 (69 Stat: 681; Public Law 359)

RECEIVED
B.L.M. AZ STATE OFFICE

APR 26 1989

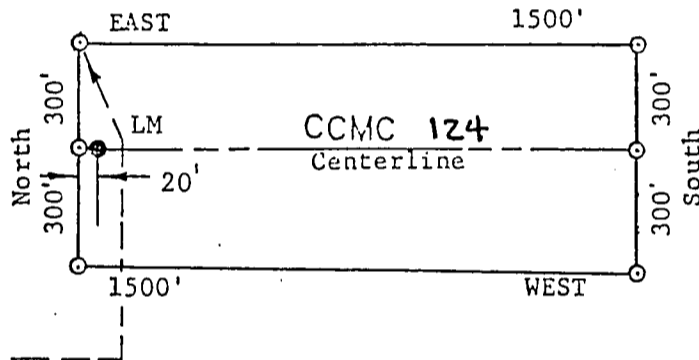
7:45 A.M.

PHOENIX, ARIZONA

A MC 294823

PLAT OF LODE CLAIM

(Attached to Recorded Copy of Certificate of Location)



TIE TO NW CORNER:
 North 4800 Feet and East 6000 Feet
 From SW Corner Section 4, Township 4
 South, Range 16 East, G&SRM.



1. Name of Claim CCMC 124
2. Type of Claim LODE
3. The Claim is located in Sections 3, Township 4 S., Range 16 E., G&SRM.
4. Scale : One Inch = .500 Feet.
5. The Claim is situated in Gila County, Arizona.
6. Type of corner and location monuments used are:
3 Inch Diameter Plastic Pipes

RECEIVED
 B.L.M. AZ STATE OFFICE

APR 26 1989

7:45 A.M.

PHOENIX, ARIZONA

\$500 + \$400
11:00 CK#00199672

STATE OF ARIZONA, County of Gila, ss: 574884 Cyprus Miami Mining Corporation
I do hereby certify that the within instrument was filed and recorded at request of

Date Apr. 7, 1989 Time 11:00 A. M., Docket 763 Official Records Page 945 & 946
Records of Gila County, Arizona.

WITNESS my hand and official seal the day and year first above written.

MARY V. DE PAOLI, County Recorder

pick up

MICROFILMED
COMPARED

By Evelyn Morale Deputy.

A
HC
294824

ARIZONA
LOCATION NOTICE
LODE

NOTICE IS HEREBY GIVEN that the CCMC 125 Lode Mining Claim has been located by Cyprus Christmas Mine Corporation, whose current mailing address is 9100 East Mineral Circle, Post Office Box 3299, Englewood, Colorado 80155.

The date of location of this claim is the 6th day of April, 1989.

The general course of this claim is East-West and it is situated in Gila County, Arizona.

This claim is 1500 feet in length and 600 feet in width. This claim runs from the location monument on which this location notice is posted approximately 20 feet in a West direction to the West end line and 1480 feet in a East direction to the East end line. This claim is marked by six monuments, one at each corner and one at the center of each end line of the claim.

The location monument on which this notice is posted is situated within Section 3, T. 4 South, R. 16 East, G.&S.R.M., Arizona, and this claim encompasses portion of:

- SE Quarter of Section 3 T. 4 South, R. 16 East
- SW Quarter of Section 3 T. 4 South, R. 16 East
- Quarter of Section 3 T. 4 South, R. 16 East
- Quarter of Section 3 T. 4 South, R. 16 East

G.&S.R.M., Gila County, Arizona.

The locality of this claim with reference to some natural object or permanent monument and additional information (if any) concerning its locality are as follows:

The NW Corner of CCMC bears North 2400 feet and East 7500 feet of the SW Corner of Section 4, Township 4 South Range 16 East, G.&S.R.M., Gila County, Arizona.

DATED AND POSTED on the ground this 6th day of April, 1989.

This location is made in accordance with The Mining Claims Rights Restoration Act of August 11, 1955 (69 Stat: 681; Public Law 359.)

LOCATOR: Cyprus Christmas Mine Corporation

BY: James H. Lundy Jr. Agent

RECEIVED
B.L.M. AZ STATE OFFICE

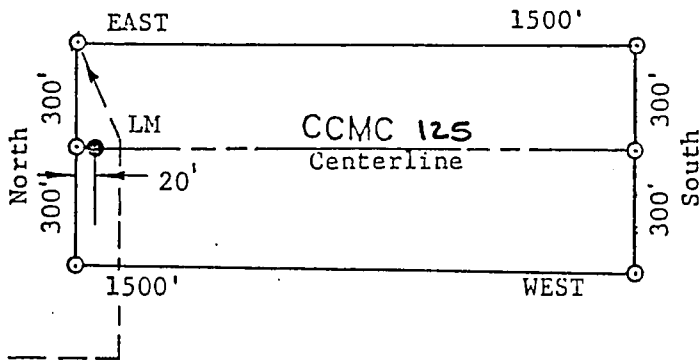
APR 26 1989

7:45 A.M.
PHOENIX, ARIZONA

A MC 294824

PLAT OF LODE CLAIM

(Attached to Recorded Copy of Certificate of Location)



TIE TO NW CORNER:
 North 2400 Feet and East 7500 Feet
 From SW Corner Section 4, Township 4
 South, Range 16 East, G&SRM.



1. Name of Claim CCMC 125
2. Type of Claim LODE
3. The Claim is located in Sections 3, Township 4 S., Range 16 E., G&SRM.
4. Scale : One Inch = .500 Feet.
5. The Claim is situated in Gila County, Arizona.
6. Type of corner and location monuments used are:
3 Inch Diameter Plastic Pipes

RECEIVED
 B.L.M. AZ STATE OFFICE

APR 26 1989

7:45 A.M.
 PHOENIX, ARIZONA

\$5.00 + \$4.00
11:00
ck#00199672

574885

STATE OF ARIZONA, County of Gila, ss;
I do hereby certify that the within instrument was filed and recorded at request of Cyprus Miami Mining Corporation

Date Apr. 7, 1989 Time 11:00 A. M., Docket 763 Official Records Page S. 947 & 948
Records of Gila County, Arizona.

WITNESS my hand and official seal the day and year first above written.

MARY V. DE PAOLI, County Recorder
By Evelyn Maale Deputy

pick Up

MICROFILMED
COMPARED

A MC 294825

ARIZONA

LOCATION NOTICE

LODE

NOTICE IS HEREBY GIVEN that the CCMC 126 Lode Mining Claim has been located by Cyprus Christmas Mine Corporation, whose current mailing address is 9100 East Mineral Circle, Post Office Box 3299, Englewood, Colorado 80155.

The date of location of this claim is the 6th day of April, 1989.

The general course of this claim is East-West and it is situated in Gila County, Arizona.

This claim is 1500 feet in length and 600 feet in width. This claim runs from the location monument on which this location notice is posted approximately 20 feet in a West direction to the West end line and 1480 feet in a East direction to the East end line. This claim is marked by six monuments, one at each corner and one at the center of each end line of the claim.

The location monument on which this notice is posted is situated within Section 3, T. 4 South, R. 16 East, G.&S.R.M., Arizona, and this claim encompasses portion of:

- SE Quarter of Section 3 T. 4 South, R. 16 East
- SW Quarter of Section 3 T. 4 South, R. 16 East
- NE Quarter of Section 3 T. 4 South, R. 16 East
- NW Quarter of Section 3 T. 4 South, R. 16 East

G.&S.R.M., Gila County, Arizona.

The locality of this claim with reference to some natural object or permanent monument and additional information (if any) concerning its locality are as follows:

The NW Corner of CCMC bears North 3000 feet and East 7500 feet of the SW Corner of Section 4, Township 4 South Range 16 East, G.&S.R.M., Gila County, Arizona.

DATED AND POSTED on the ground this 6th day of April, 1989.

LOCATOR: Cyprus Christmas Mine Corporation

BY: James H. Lundy Jr.
Agent

This location is made in accordance with The Mining Claims Rights Restoration Act of August 11, 1955 (69 Stat: 681; Public Law 359)

RECEIVED
B.L.M. AZ STATE OFFICE

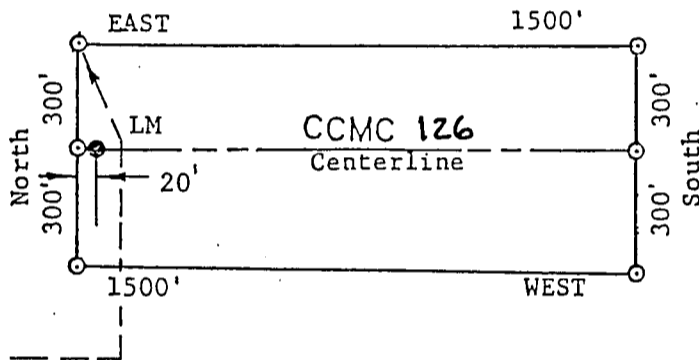
APR 26 1989

7:45 A.M.
PHOENIX, ARIZONA

A MC 294825

PLAT OF LODE CLAIM

(Attached to Recorded Copy of Certificate of Location)



TIE TO NW CORNER:
 North 3000 Feet and East 1500 Feet
 From SW Corner Section 4, Township 4
 South, Range 16 East, G&SRM.



1. Name of Claim CCMC 126
2. Type of Claim LODE
3. The Claim is located in Sections 3, Township 4S.
 Range 16E., G&SRM.
4. Scale : One Inch = .500 Feet.
5. The Claim is situated in Gila County, Arizona.
6. Type of corner and location monuments used are:
3 Inch Diameter Plastic Pipes

RECEIVED
 B.L.M. AZ STATE OFFICE

APR 26 1989

7:45 A.M.
 PHOENIX, ARIZONA

#5007 #400
11:00
e
AR # 00199672

574886

STATE OF ARIZONA, County of Gila, ss;

I do hereby certify that the within instrument was filed and recorded at request of Cyprus Miami Mining Corporation

Date Apr. 7, 1989 Time 11:00 A. M., Docket 763 Official Records Page S. 949 & 950
Records of Gila County, Arizona.

WITNESS my hand and official seal the day and year first above written.

MARY V. DE PAOLI, County Recorder

pick up

MICROFILMED
COMPARED

By Evelyn Maale Deputy.

A MC 294826

ARIZONA

LOCATION NOTICE

LODE

NOTICE IS HEREBY GIVEN that the CCMC 121 Lode Mining Claim has been located by Cyprus Christmas Mine Corporation, whose current mailing address is 9100 East Mineral Circle, Post Office Box 3299, Englewood, Colorado 80155.

The date of location of this claim is the 6th day of April, 1989.

The general course of this claim is East-West and it is situated in Gila County, Arizona.

This claim is 1500 feet in length and 600 feet in width. This claim runs from the location monument on which this location notice is posted approximately 20 feet in a West direction to the West end line and 1480 feet in a East direction to the East end line. This claim is marked by six monuments, one at each corner and one at the center of each end line of the claim.

The location monument on which this notice is posted is situated within Section 3, T. 4 South, R. 16 East, G.&S.R.M., Arizona, and this claim encompasses portion of:

- NW Quarter of Section 3 T. 4 South, R. 16 East
- NE Quarter of Section 3 T. 4 South, R. 16 East
- Quarter of Section 3 T. 4 South, R. 16 East
- Quarter of Section 3 T. 4 South, R. 16 East

G.&S.R.M., Gila County, Arizona.

The locality of this claim with reference to some natural object or permanent monument and additional information (if any) concerning its locality are as follows:

The NW Corner of CCMC bears North 3600 feet and East 7500 feet of the SW Corner of Section 4, Township 4 South Range 16 East, G.&S.R.M., Gila County, Arizona.

DATED AND POSTED on the ground this 6th day of April, 1989.

This location is made in accordance with The Mining Claims Rights Restoration Act of August 11, 1955 (69 Stat: 681; Public Law 359)

LOCATOR: Cyprus Christmas Mine Corporation

BY: James H. Lundy Jr. Agent

RECEIVED
B.L.M. AZ STATE OFFICE

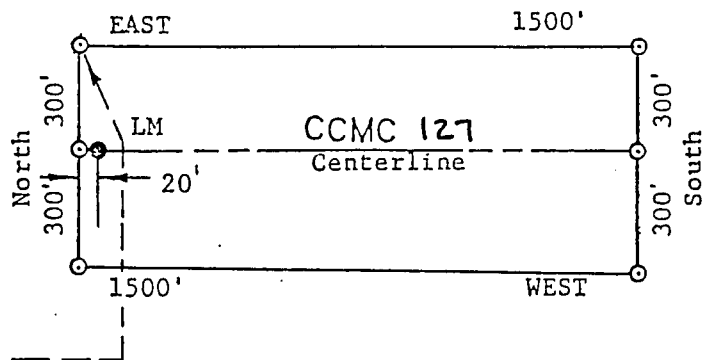
APR 26 1989

7:45 A.M.
PHOENIX, ARIZONA

A MC 294826

PLAT OF LODE CLAIM

(Attached to Recorded Copy of Certificate of Location)



TIE TO NW CORNER:
 North 3600 Feet and East 7500 Feet
 From SW Corner Section 4, Township 4
 South, Range 16 East, G&SRM.



1. Name of Claim CCMC 127
2. Type of Claim LODE
3. The Claim is located in Sections 3, Township 4 S., Range 16 E., G&SRM.
4. Scale : One Inch = .500 Feet.
5. The Claim is situated in Gila County, Arizona.
6. Type of corner and location monuments used are:
3 Inch Diameter Plastic Pipes

RECEIVED
 B.L.M. AZ STATE OFFICE

APR 26 1989

7:45 A.M.
 PHOENIX, ARIZONA

#50pt #420
11:00
CR# 00199672

574887

STATE OF ARIZONA, County of Gila, ss;
I do hereby certify that the within instrument was filed and recorded at request of Cyprus Miami Mining corporation

Date Apr. 7, 1989 Time 11:00 A. M., Docket 763 Official Records Page S 951 & 952
Records of Gila County, Arizona.

WITNESS my hand and official seal the day and year first above written.

MARY V. DE PAOLI, County Recorder
By Evelyn Morales Deputy

pick up

MICROFILMED
COMPARED

ARIZONA

LOCATION NOTICE

LODE

MC 294827

NOTICE IS HEREBY GIVEN that the CCMC 128 Lode Mining Claim has been located by Cyprus Christmas Mine Corporation, whose current mailing address is 9100 East Mineral Circle, Post Office Box 3299, Englewood, Colorado 80155.

The date of location of this claim is the 6th day of April, 1989.

The general course of this claim is East-West and it is situated in Gila County, Arizona.

This claim is 1500 feet in length and 600 feet in width. This claim runs from the location monument on which this location notice is posted approximately 20 feet in a West direction to the West end line and 1480 feet in a East direction to the East end line. This claim is marked by six monuments, one at each corner and one at the center of each end line of the claim.

The location monument on which this notice is posted is situated within Section 3, T. 4 South, R. 16 East, G.&S.R.M., Arizona, and this claim encompasses portion of:

- NW Quarter of Section 3 T. 4 South, R. 16 East
- NE Quarter of Section 3 T. 4 South, R. 16 East
- Quarter of Section 3 T. 4 South, R. 16 East
- Quarter of Section 3 T. 4 South, R. 16 East

G.&S.R.M., Gila County, Arizona.

The locality of this claim with reference to some natural object or permanent monument and additional information (if any) concerning its locality are as follows:

The NW Corner of CCMC bears North 4200 feet and East 7500 feet of the SW Corner of Section 4, Township 4 South Range 16 East, G.&S.R.M., Gila County, Arizona.

DATED AND POSTED on the ground this 6th day of April, 1989.

This location is made in accordance with The Mining Claims Rights Restoration Act of August 11, 1955 (69 Stat: 681; Public Law 359)

LOCATOR: Cyprus Christmas Mine Corporation
BY: James H. Lundy Agent

RECEIVED
B.L.M. AZ STATE OFFICE

APR 26 1989

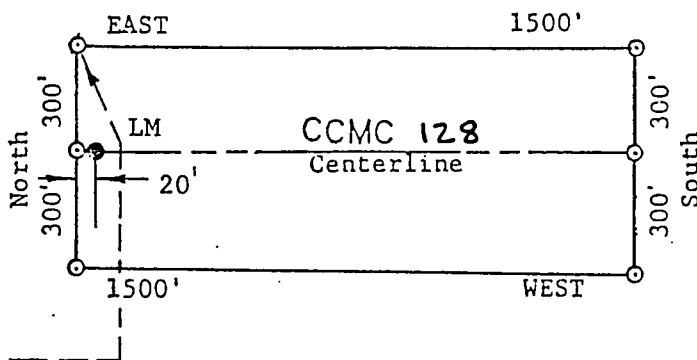
7:45 A.M.

PHOENIX, ARIZONA

A MC 294827

PLAT OF LODE CLAIM

(Attached to Recorded Copy of Certificate of Location)



TIE TO NW CORNER:
 North 4200 Feet and East 1500 Feet
 From SW Corner Section 4, Township 4
 South, Range 16 East, G&SRM.



1. Name of Claim CCMC 128
2. Type of Claim LODE
3. The Claim is located in Sections 3, Township 4 S., Range 16 E., G&SRM.
4. Scale : One Inch = .500 Feet.
5. The Claim is situated in Gila County, Arizona.
6. Type of corner and location monuments used are:
3 Inch Diameter Plastic Pipes

RECEIVED
 B.L.M. AZ STATE OFFICE

APR 26 1989

7:45 A.M.
 PHOENIX, ARIZONA

AMC 294702

